HB
3505
.A7

APPLETONS' UNIVERSAL CYCLOPÆDIA

UNITED STATES CENSUS

OF

1900

A SERIES OF TABLES COMPILED FROM THE OFFICIAL RETURNS GIVING THE DISTRIBUTION OF POPULATION ACCORDING TO THE TWELFTH CENSUS

THE LIBRARY OF CONGRESS

NEW YORK
D. APPLETON AND COMPANY
1901

HB350
.A7

THE LIBRARY OF
CONGRESS,
TWO COPIES RECEIVED
NOV. 20 1901
COPYRIGHT ENTRY
Nov. 5-1901
CLASS a XXc. No.
20413
COPY B.

COPYRIGHT, 1901,
BY D. APPLETON AND COMPANY.

THE LIBRARY
OF CONGRESS

UNITED STATES CENSUS OF 1900

In June, 1900, the twelfth census of the United States was taken. The population (exclusive of 129,518 Indians, not taxed), according to the official count, was 76,303,387, an increase of 12,937,008, or 20.7 per cent, over that of 1890. The average density of population per square mile was 25.6. The center of population is computed to be at a point 6 miles southeast of Columbus, Ind., in lat. 39° 9′ 36″ N., and lon. 85° 48′ 54″ W., having moved 14 miles westward during the decade. Of the total population 28,411,698, or 37.3 per cent, lived in the 1,158 cities of 4,000 inhabitants or more. There were 19 cities with more than 200,000 inhabitants, 38 with more than 100,000, 78 with more than 50,000, and 161 with more than 25,000. The following tables show the population of the States by counties in 1890 and 1900, together with the population of the county-towns in 1900, and the population of all the incorporated towns, cities, villages, and boroughs of the United States with more than 1,000 population in 1900:

POPULATION OF STATES BY COUNTIES IN 1890 AND 1900, WITH THE POPULATION OF COUNTY-TOWNS IN 1900

ALABAMA

Counties.	Pop. 1890.	Pop. 1900.	County-towns.	Pop. 1900
Autauga	13,330	17,915	Prattville	1,929
Baldwin	8,941	13,194	Daphne	.....
Barbour	34,898	35,152	Clayton	998
Bibb	13,824	18,498	Centreville	422
Blount	21,927	23,119	Oneonto	583
Bullock	27,063	31,944	Union Springs	2,634
Butler	21,641	25,761	Greenville	3,162
Calhoun	33,835	34,874	Jacksonville	1,176
Chambers	26,319	32,554	La Fayette	1,629
Cherokee	20,459	21,096	Centre	282
Chilton	14,549	16,522	Clanton	611
Choctaw	17,526	18,136	Butler	.....
Clarke	22,624	27,790	Grove Hill	.....
Clay	15,765	17,099	Ashland	422
Cleburne	13,218	13,206	Edwardsville	398
Coffee	12,170	20,972	Elba	635
Colbert	20,189	22,341	Tuscumbia	2,348
Coneeuh	14,594	17,514	Evergreen	1,277
Coosa	15,906	16,144	Rockford	.....
Covington	7,536	15,346	Andalusia	551
Crenshaw	15,425	19,668	Luverne	731
Cullman	13,439	17,849	Cullman	1,255
Dale	17,225	21,189	Ozark	1,570
Dallas	49,350	54,657	Selma	8,713
De Kalb	21,106	23,558	Fort Payne	1,037
Elmore	21,732	26,099	Wetumpka	562
Escambia	8,666	11,320	Brewton	1,382
Etowah	21,926	27,361	Gadsden	4,282
Fayette	12,823	14,132	Fayette	452
Franklin	10,681	16,511	Russellville	1,602
Geneva	10,690	19,096	Geneva	1,032
Greene	22,007	24,182	Eutaw	884
Hale	27,501	31,011	Greensboro	2,416
Henry	24,847	36,147	Abbeville	889
Jackson	28,026	30,508	Scottsboro	1,014

ALABAMA (Continued)

Counties.	Pop. 1890.	Pop. 1900.	County-towns.	Pop. 1900
Jefferson	88,501	140,420	Birmingham	38,415
Lamar	14,187	16,084	Vernon	291
Lauderdale	23,739	26,559	Florence	6,478
Lawrence	20,725	20,124	Moulton	290
Lee	28,694	31,826	Opelika	4,245
Limestone	21,201	22,387	Athens	1,010
Lowndes	31,550	35,651	Hayneville	.....
Macon	18,439	23,126	Tuskegee	2,170
Madison	38,119	43,702	Huntsville	8,068
Marengo	33,095	38,315	Linden	.....
Marion	11,347	14,494	Hamilton	235
Marshall	18,935	23,289	Guntersville	.....
Mobile	51,587	62,740	Mobile	38,469
Monroe	18,990	23,666	Monroeville	422
Montgomery	56,172	72,047	Montgomery	30,346
Morgan	24,089	28,820	Decatur	3,114
Perry	29,332	31,783	Marion	1,698
Pickens	22,470	24,402	Carrollton	278
Pike	24,423	29,172	Troy	4,097
Randolph	17,219	21,647	Wedowee	.....
Russell	24,093	27,083	Seale	386
St. Clair	17,353	19,425	Ashville	362
Shelby	20,886	23,684	Columbiana	1,075
Sumter	29,574	32,710	Livingston	851
Talladega	29,346	35,773	Talladega	2,661
Tallapoosa	25,460	29,675	Dadeville	1,136
Tuscaloosa	30,352	36,147	Tuscaloosa	5,094
Walker	16,078	25,162	Jasper	1,661
Washington	7,935	11,134	St. Stephens	.....
Wilcox	30,816	35,631	Camden	478
Winston	6,552	9,554	Double Springs	.....
Totals	1,513,017	1,828,697		

ALASKA

Districts.	Pop. 1890.	Pop. 1900.
Northern District	7,134	30,569
Southern District	24,918	33,023
Totals	32,052	63,592

ARIZONA

Counties.	Pop. 1890.	Pop. 1900.	County-towns.	Pop. 1900.
Apache	4,281	8,452	St. John's	.....
Cochise	6,938	9,251	Tombstone	646
Coconino *	.....	5,344	Flagstaff	1,271
Gila	2,021	4,264	Globe	1,495
Graham	5,670	14,162	Solomonsville	629
Maricopa	10,986	21,352	Phœnix	5,544
Mohave	1,444	3,443	Kingman	.....
Navajo *	.....	8,817	Holbrook	.....
Pima	12,673	14,689	Tucson	7,531
Pinal	4,251	6,884	Florence	.....
Santa Cruz *	.....	4,545	Nogales	1,761
Yavapai	8,685	13,799	Prescott	3,559
Yuma	2,671	4,145	Yuma	1,402
Totals	59,620	122,212		

* Organized since census of 1890.

ARKANSAS

Counties.	Pop. 1890.	Pop. 1900.	County-towns.	Pop. 1900.
Arkansas	11,432	12,973	Dewitt	318
Ashley	13,295	19,734	Hamburg	1,260
Baxter	8,527	9,298	Mountain Home	364
Benton	27,716	31,611	Bentonville	1,843
Boone	15,816	16,396	Harrison	1,551
Bradley	7,972	9,651	Warren	954
Calhoun	7,267	8,539	Hampton	.....
Carroll	17,288	18,848	Berryville	551
			Eureka Sp'gs.	3,572
Chicot	11,419	14,528	Lake Village	.....
Clark	20,997	21,289	Arkadelphia	2,739
Clay	12,200	15,886	Piggott	.....
Cleburne	7,884	9,628	Heber	.....
Cleveland	11,362	11,620	Rison	.....
Columbia	19,893	22,077	Magnolia	1,614
Conway	19,459	19,772	Morrillton	1,707
Craighead	12,025	19,505	Jonesboro	4,508
			Lake City	434
Crawford	21,714	21,270	Van Buren	2,573
Crittenden	13,940	14,529	Marion	.....
Cross	7,693	11,051	Vanndale	.....
Dallas	9,296	11,518	Princeton	168
Desha	10,324	11,511	Arkansas City	1,091
Drew	17,352	19,451	Monticello	1,579
Faulkner	18,342	20,780	Conway	2,003
Franklin	19,934	17,395	Ozark	848
Fulton	10,984	12,917	Salem	.....
Garland	15,328	18,773	Hot Springs	9,973
Grant	7,786	7,671	Sheridan	210
Greene	12,908	16,979	Paragould	3,324
Hempstead	22,796	24,101	Washington	374
Hot Spring	11,603	12,748	Malvern	1,582
Howard	13,789	14,076	Centre Point	334
Independence	21,961	22,557	Batesville	2,327

ARKANSAS (Continued)

Counties.	Pop. 1890.	Pop. 1900.	County-towns.	Pop. 1900.
Izard	13,038	13,506	Melbourne	256
Jackson	15,179	18,383	Newport	2,866
Jefferson	40,881	40,972	Pine Bluff	11,491
Johnson	16,758	17,448	Clarksville	1,086
Lafayette	7,700	10,594	New Lewisville	546
Lawrence	12,984	16,491	Powhatan	248
Lee	18,886	19,409	Marianna	1,707
Lincoln	10,255	13,389	Star City	251
Little River	8,903	13,731	Richmond	.....
Logan	20,774	20,563	Paris	836
Lonoke	19,263	22,544	Lonoke	951
Madison	17,402	19,864	Huntsville	.....
Marion	10,390	11,377	Yellville	578
Miller	14,714	17,558	Texarkana	4,914
Mississippi	11,635	16,384	Osceola	953
Monroe	15,336	16,816	Clarendon	1,840
Montgomery	7,923	9,444	Mount Ida	.....
Nevada	14,832	16,609	Prescott	2,005
Newton	9,950	12,538	Jasper	.....
Ouachita	17,033	20,892	Camden	2,840
Perry	5,538	7,294	Perryville	300
Phillips	25,341	26,561	Helena	5,550
Pike	8,537	10,301	Murfreesboro	200
Poinsett	4,272	7,025	Harrisburgh	462
Polk	9,283	18,352	Dallas	.....
Pope	19,458	21,715	Dover	.....
Prairie	11,374	11,875	Des Arc	640
			Devall's Bluff	605
Pulaski	47,329	63,179	Little Rock	38,307
Randolph	14,485	17,156	Pocahontas	967
St. Francis	13,543	17,157	Forrest City	1,361
Saline	11,311	13,122	Benton	898
Scott	12,635	13,183	Waldron	487
Searcy	9,664	11,988	Marshall	260
Sebastian	33,200	36,935	Fort Smith	11,587
			Greenwood	491
Sevier	10,072	16,339	Lockesburg	550
Sharp	10,418	12,199	Evening Shade	.....
Stone	7,043	8,100	Mountain View	226
Union	14,977	22,495	El Dorado	1,069
Van Buren	8,567	11,220	Clinton	297
Washington	32,024	34,256	Fayetteville	4,061
White	22,946	24,864	Searcy	1,995
Woodruff	14,009	16,304	Augusta	1,040
Yell	18,015	22,750	Danville	600
			Dardanelle	1,602
Totals	1,128,179	1,311,564		

CALIFORNIA

Counties.	Pop. 1890.	Pop. 1900.	County-towns.	Pop. 1900.
Alameda	93,864	130,197	Oakland	66,960
Alpine	667	509	Markleeville	.....
Amador	10,320	11,116	Jackson	.....
Butte	17,939	17,117	Oroville	.....
Calaveras	8,882	11,200	San Andreas	.....
Colusa	14,640	7,364	Colusa	1,441
Contra Costa	13,515	18,046	Martinez	1,380
Del Norte	2,592	2,408	Crescent City	699
El Dorado	9,232	8,986	Placerville	1,748
Fresno	32,026	37,862	Fresno	12,470
Glenn *	.....	5,150	Willow	893
Humboldt	23,469	27,104	Eureka	7,327
Inyo	3,544	4,377	Independence	.....
Kern	9,808	16,480	Bakersfield	4,836
Kings *	.....	9,871	Hanford	2,929
Lake	7,101	6,017	Lakeport	726
Lassen	4,239	4,511	Susanville	.....

CALIFORNIA (Continued)

Counties.	Pop. 1890.	Pop. 1900.	County-towns.	Pop. 1900.
Los Angeles..	101,454	170,298	Los Angeles..	102,479
Madera *	.....	6,364	Madera	.....
Marin.....	13,072	15,702	San Rafael...	3,879
Mariposa.....	3,787	4,720	Mariposa.....	.....
Mendocino ...	17,612	20,465	Ukiah	1,850
Merced.....	8,085	9,215	Merced	1,969
Modoc	4,986	5,076	Alturas.....	.....
Mono	2,002	2,167	Bridgeport...	.....
Monterey.....	18,637	19,380	Salinas	3,304
Napa.....	16,411	16,451	Napa..... ..	4,036
Nevada.....	17,369	17,789	Nevada City .	3,250
Orange.....	13,589	19,696	Santa Ana ...	4,933
Placer..	15,101	15,786	Auburn.....	2,050
Plumas.....	4,933	4,657	Quincy	.....
Riverside * ...	.....	17,897	Riverside	7,973
Sacramento...	40,339	45,915	Sacramento ..	29,282
San Benito ...	6,412	6,633	Hollister.....	1,315
S'n Bernardino	25,497	27,929	S. Bernardino	6,150
San Diego.. .	34,987	35,090	San Diego....	17,700
San Francisco	298,997	342,782	San Francisco	342,782
San Joaquin..	28,629	35,452	Stockton.....	17,506
S'n Luis Obispo	16,072	16,637	San L. Obispo	3,021
San Mateo....	10,087	12,094	Redwood City	1,653
Santa Barbara	15,754	18,934	Santa Barbara	6,587
Santa Clara...	48,005	60,216	San José.....	21,500
Santa Cruz ...	19,270	21,512	Santa Cruz...	5,659
Shasta	12,133	17,318	Redding.....	2,946
Sierra.....	5,051	4,017	Downieville..	500
Siskiyou.....	12,163	16,962	Yreka	1,263
Solano	20,946	24,143	Fairfield.....	.....
Sonoma	32,721	38,480	Santa Rosa...	6,673
Stanislaus....	10,040	9,550	Modesto	2,024
Sutter.....	5,469	5,886	Yuba City ...	.....
Tehama.....	9,916	10,996	Red Bluff....	2,750
Trinity.....	3,719	4,383	Weaverville..	.....
Tulare	24,574	18,375	Visalia.....	3,085
Tuolumne....	6,082	11,166	Sonora.....	1,922
Ventura.....	10,071	14,367	Ventura	2,470
Yolo.....	12,684	13,618	Woodland ...	2,886
Yuba	9,636	8,620	Marysville ...	3,497
Totals.....	1,208,130	1,485,053		

* Organized since census of 1890.

COLORADO

Counties.	Pop. 1890.	Pop. 1900.	County-towns.	Pop. 1900.
Arapahoe ..	132,135	153,017	Denver.....	133,859
Archuleta..	826	2,117	Pagosa Springs	367
Baca.....	1,479	759	Springfield.....	44
Bent.....	1,313	3,049	Las Animas	1,192
Boulder....	14,082	23,544	Boulder.....	6,150
Chaffee	6,612	7,085	Buena Vista.....	1,006
Cheyenne ..	534	501	Cheyenne Wells....	.....
Clear Creek	7,184	7,082	Georgetown	1,418
Conejos....	7,193	8,794	Conejos.....	348
Costilla....	3,491	4,632	San Luis.....	731
Custer.....	2,970	2,937	Silver Cliff.....	576
Delta.....	2,534	5,487	Delta	819
Dolores....	1,498	1,134	Rico.....	811
Douglas....	3,006	3,120	Castle Rock	304
Eagle.....	3,725	3,008	Red Cliff.....	256
Elbert.....	1,856	3,101	Kiowa	.....
El Paso....	21,239	31,602	Colorado Springs...	21,085
Fremont...	9,156	15,636	Cañon City.....	3,775
Garfield....	4,478	5,835	Glenwood Springs..	1,350
Gilpin	5,867	6,690	Central City.....	3,114
Grand	604	741	Hot Sulphur Springs	60
Gunnison ..	4,359	5,331	Gunnison	1,200
Hinsdale...	862	1,609	Lake City	700

COLORADO (Continued)

Counties.	Pop. 1890.	Pop. 1900.	County-towns.	Pop. 1900.
Huerfano ..	6,882	8,395	Walsenburg	1,033
Jefferson...	8,450	9,306	Golden.....	2,152
Kiowa.....	1,243	701	Sheridan Lake....	.....
Kit Carson.	2,472	1,580	Burlington.....	183
Lake.....	14,663	18,054	Leadville.....	12,455
La Plata...	5,509	7,016	Durango.....	3,319
Larimer....	9,712	12,168	Fort Collins.....	3,054
Las Animas	17,208	21,842	Trinidad....	5,345
Lincoln....	689	926	Hugo	.....
Logan	3,070	3,292	Sterling.....	1,009
Mesa	4,260	9,267	Grand Junction....	3,503
Mineral * ..	.....	1,913	Creede.....	938
Montezuma	1,529	3,058	Cortez	125
Montrose...	3,980	4,535	Montrose.....	1,217
Morgan....	1,601	3,268	Fort Morgan	634
Otero.....	4,192	11,522	La Junta.....	2,513
Ouray	6,510	4,731	Ouray.....	2,196
Park	3,548	2,998	Fair Play	319
Phillips....	2,642	1,583	Holyoke.....	451
Pitkin	8,929	7,020	Aspen.....	3,303
Prowers....	1,969	3,766	Lamar	987
Pueblo.....	31,491	34,448	Pueblo.....	28,157
Rio Blanco.	1,200	1,690	Meeker.....	507
Rio Grande.	3,451	4,080	Del Norte	705
Routt.....	2,369	3,661	Hahn's Peak.....	.....
Saguache ..	3,313	3,853	Saguache.....	73
San Juan ..	1,572	2,342	Silverton.....	1,380
San Miguel.	2,909	5,379	Telluride.....	2,446
Sedgwick ..	1,293	971	Julesburg	371
Summit....	1,906	2,744	Breckinridge.....	976
Teller *	.....	29,002	Cripple Creek.....	10,147
Washington	2,301	1,241	Akron	351
Weld	11,736	16,808	Greeley	3,023
Yuma	2,596	1,729	Yuma.....	139
Totals ...	412,198	539,700		

* Organized since census of 1890.

CONNECTICUT

Counties.	Pop. 1890.	Pop. 1900.	County-towns.	Pop. 1900.
Fairfield.....	150,081	184,203	Bridgeport...	70,996
			Danbury.....	16,537
Hartford	147,180	195,415	Hartford	79,850
Litchfield ...	53,542	63,672	Litchfield.....	3,214
Middlesex ...	39,524	41,760	Haddam.....	2,015
			Middletown..	17,486
New Haven..	209,058	269,163	New Haven....	108,027
New London.	76,634	82,758	New London.	17,548
			Norwich.....	24,637
Tolland	25,081	24,523	Tolland	1,036
Windham ...	45,158	46,861	Brooklyn	2,358
Totals.....	746,258	908,355		

DELAWARE

Counties.	Pop. 1890.	Pop. 1900.	County-towns.	Pop. 1900.
Kent	32,664	32,762	Dover	3,329
New Castle....	97,182	109,697	Wilmington...	76,508
Sussex.....	38,647	42,276	Georgetown...	1,658
Totals	168,493	184,735		

DISTRICT OF COLUMBIA

Minor Civil Divisions.	Pop. 1890.	Pop. 1900.
Washington *	188,932	218,196
Georgetown *	14,046	14,549
Remainder of District	27,414	45,973
Totals	230,392	278,718

* Old limits; no corporate existence at the present time, there being but one government for the District.

FLORIDA

Counties.	Pop. 1890.	Pop. 1900.	County-towns.	Pop. 1900.
Alachua	22,934	32,245	Gainesville	3,633
Baker	3,333	4,516	Maelenny	350
Bradford	7,516	10,295	Starke	972
Brevard	3,401	5,158	Titusville	756
Calhoun	1,681	5,132	Blountstown	571
Citrus	2,394	5,391	Inverness	600
Clay	5,154	5,635	Green Cove Sps.	929
Columbia	12,877	17,094	Lake City	4,013
Dade	861	4,955	Juno	.....
De Soto	4,944	8,047	Arcadia	799
Duval	26,800	39,733	Jacksonville	28,429
Escambia	20,188	28,313	Pensacola	17,747
Franklin	3,308	4,890	Appalachicola	3,077
Gadsden	11,894	15,294	Quincy	847
Hamilton	8,507	11,881	Jasper	993
Hernando	2,476	3,638	Brooksville	641
Hillsboro	14,941	36,013	Tampa	15,839
Holmes	4,336	7,762	Cerro Gordo	.....
Jackson	17,544	23,377	Marianna	900
Jefferson	15,757	16,195	Monticello	1,076
Lafayette	3,686	4,987	Mayo	.....
Lake	8,034	7,467	Tavares	113
Lee	1,414	3,071	Myers	943
Leon	17,752	19,887	Tallahassee	2,981
Levy	6,586	8,603	Bronson	799
Liberty	1,452	2,956	Bristol	796
Madison	14,316	15,446	Madison	849
Manatee	2,895	4,663	Braiden Town	900
Marion	20,796	24,403	Ocala	3,380
Monroe	18,786	18,006	Key West	17,114
Nassau	8,294	9,654	Fernandina	3,245
Orange	12,584	11,374	Orlando	2,481
Osceola	3,133	3,444	Kissimmee	1,132
Pasco	4,249	6,054	Dade City	509
Polk	7,905	12,472	Bartow	1,983
Putnam	11,186	11,641	Palatka	3,301
St. John	8,712	9,165	St. Augustine	4,272
Santa Rosa	7,961	10,293	Milton	1,204
Sumter	5,363	6,187	Sumterville	886
Suwanee	10,524	14,554	Live Oak	1,659
Taylor	2,122	3,999	Perry	1,314
Volusia	8,467	10,003	Deland	1,449
Wakulla	3,117	5,149	Crawfordville	.....
Walton	4,816	9,346	De Funiak Sps.	.....
Washington	6,426	10,154	Vernon	141
Totals	391,422	528,542		

GEORGIA

Counties.	Pop. 1890.	Pop. 1900.	County-towns.	Pop. 1900.
Appling	8,676	12,336	Baxley	488
Baker	6,144	6,704	Newton	329
Baldwin	14,608	17,768	Milledgeville	4,219

GEORGIA (Continued)

Counties.	Pop. 1890.	Pop. 1900.	County-towns.	Pop. 1900.
Banks	8,562	10,545	Homer	221
Bartow	20,616	20,823	Cartersville	3,135
Berrien	10,694	19,440	Nashville	293
Bibb	42,370	50,473	Macon	23,272
Brooks	13,979	18,606	Quitman	2,281
Bryan	5,520	6,122	Clyde	875
Bulloch	13,712	21,377	Statesboro	1,197
Burke	28,501	30,165	Waynesboro	2,030
Butts	10,565	12,805	Jackson	1,487
Calhoun	8,438	9,274	Morgan	240
Camden	6,178	7,669	St. Mary's	529
Campbell	9,115	9,518	Fairburn	761
Carroll	22,301	26,576	Carrollton	1,998
Catoosa	5,431	5,823	Ringgold	437
Charlton	3,335	3,592	Trader's Hill	497
Chatham	57,740	71,239	Savannah	54,244
Chattahoochee	4,902	5,790	Cusseta	301
Chattooga	11,202	12,952	Summerville	486
Cherokee	15,412	15,243	Canton	847
Clarke	15,186	17,708	Athens	10,245
Clay	7,817	8,568	Fort Gaines	1,305
Clayton	8,295	9,598	Jonesboro	877
Clinch	6,652	8,732	Homerville	434
Cobb	22,286	24,664	Marietta	4,446
Coffee	10,483	16,169	Douglas	617
Colquitt	4,794	13,636	Moultrie	2,221
Columbia	11,281	10,653	Appling	1,561
Coweta	22,354	24,980	Newnan	3,654
Crawford	9,315	10,368	Knoxville	300
Dade	5,707	4,578	Trenton	349
Dawson	5,612	5,442	Dawsonville	217
Decatur	19,949	29,454	Bainbridge	2,641
Dekalb	17,189	21,112	Decatur	1,418
Dodge	11,452	13,975	Eastman	1,235
Dooly	18,146	26,567	Vienna	1,035
Dougherty	12,206	13,679	Albany	4,606
Douglas	7,794	8,745	Douglasville	1,140
Early	9,792	14,828	Blakely	804
Echols	3,079	3,209	Statenville	361
Effingham	5,599	8,334	Springfield	.....
Elbert	15,376	19,729	Elberton	3,834
Emanuel	14,703	21,279	Swainsboro	895
Fannin	8,724	11,214	Blueridge	1,148
Fayette	8,728	10,114	Fayetteville	430
Floyd	28,391	33,113	Rome	7,291
Forsyth	11,155	11,550	Cumming	239
Franklin	14,670	17,700	Carnesville	305
Fulton	84,655	117,363	Atlanta	89,872
Gilmer	9,074	10,198	Ellijay	581
Glascock	3,720	4,516	Gibson	293
Glynn	13,420	14,317	Brunswick	9,081
Gordon	12,758	14,119	Calhoun	851
Greene	17,051	16,542	Greenesboro	1,511
Gwinnett	19,899	25,585	Lawrenceville	853
Habersham	11,573	13,604	Clarkesville	491
Hall	18,047	20,752	Gainesville	4,382
Hancock	17,149	18,277	Sparta	1,150
Haralson	11,316	11,922	Buchanan	359
Harris	16,797	18,009	Hamilton	418
Hart	10,887	14,492	Hartwell	1,672
Heard	9,557	11,177	Franklin	218
Henry	16,220	18,602	McDonough	683
Houston	21,613	22,641	Perry	650
Irwin	6,316	13,645	Irwinville	.....
Jackson	19,176	24,039	Jefferson	726
Jasper	13,879	15,033	Monticello	1,106
Jefferson	17,213	18,212	Louisville	1,009
Johnson	6,129	11,409	Wrightsville	1,127
Jones	12,709	13,358	Clinton	658
Laurens	13,747	25,908	Dublin	2,987
Lee	9,074	10,344	Leesburg	413
Liberty	12,887	13,093	Hinesville	.....
Lincoln	6,146	7,156	Lincolnton	221
Lowndes	15,102	20,036	Valdosta	5,613
Lumpkin	6,867	7,433	Dahlonega	1,255
McDuffie	8,789	9,804	Thomson	1,154
McIntosh	6,470	6,537	Darien	1,739
Macon	13,183	14,093	Oglethorpe	545

GEORGIA (Continued)

Counties.	Pop. 1890.	Pop. 1900.	County-towns.	Pop. 1900.
Madison	11,024	13,224	Danielsville	194
Marion	7,728	10,080	Buena Vista	1,161
Meriwether	20,740	23,339	Greeneville	815
Miller	4,275	6,319	Colquitt	320
Milton	6,208	6,763	Alpharetta	310
Mitchell	10,906	14,767	Camilla	1,051
Monroe	19,137	20,682	Forsyth	1,172
Montgomery	9,248	16,359	Mt. Vernon	573
Morgan	16,041	15,813	Madison	1,992
Murray	8,461	8,623	Spring Place	213
Muscogee	27,761	29,836	Columbus	17,614
Newton	14,310	16,734	Covington	2,062
Oconee	7,713	8,602	Watkinsville	351
Oglethorpe	16,951	17,881	Lexington	635
Paulding	11,948	12,969	Dallas	644
Pickens	8,182	8,641	Jasper	379
Pierce	6,379	8,100	Blackshear	876
Pike	16,300	18,761	Zebulon	361
Polk	14,945	17,856	Cedartown	2,823
Pulaski	16,559	18,489	Hawkinsville	2,103
Putnam	14,842	13,436	Eatonton	1,823
Quitman	4,471	4,701	Georgetown	348
Rabun	5,606	6,285	Clayton	199
Randolph	15,267	16,847	Cuthbert	2,641
Richmond	45,194	53,735	Augusta	39,441
Rockdale	6,813	7,515	Conyers	1,605
Schley	5,443	5,499	Ellaville	474
Screven	14,424	19,252	Sylvania	545
Spalding	13,117	17,619	Griffin	6,857
Stewart	15,682	15,856	Lumpkin	1,470
Sumter	22,107	26,212	Americus	7,674
Talbot	13,258	12,197	Talbotton	1,131
Taliaferro	7,291	7,912	Crawfordville	597
Tattnall	10,253	20,419	Reidsville	257
Taylor	8,666	9,846	Butler	707
Telfair	5,477	10,083	McRae	1,020
Terrell	14,503	19,023	Dawson	2,926
Thomas	26,154	31,076	Thomasville	5,322
Towns	4,064	4,748	Hiwassee	.....
Troup	20,723	24,002	La Grange	4,274
Twiggs	8,195	8,716	Jeffersonville	1,181
Union	7,749	8,481	Blairsville	141
Upson	12,188	13,670	Thomaston	1,714
Walker	13,282	15,661	La Fayette	491
Walton	17,467	20,942	Monroe	1,846
Ware	8,811	13,761	Waycross	5,919
Warren	10,957	11,463	Warrenton	1,113
Washington	25,237	28,227	Sandersville	2,023
Wayne	7,485	9,449	Jesup	805
Webster	5,695	6,618	Preston	146
White	6,151	5,912	Cleveland	.....
Whitfield	12,916	14,509	Dalton	4,315
Wilcox	7,980	11,097	Abbeville	1,152
Wilkes	18,081	20,866	Washington	3,300
Wilkinson	10,781	11,440	Irwinton	227
Worth	10,048	18,664	Isabella	.....
Totals	1,837,353	2,216,331		

HAWAII

Islands.	1890.	1900.
Hawaii island	26,754	46,843
Kauai island	11,859	20,562
Niihau island		172
Maui island	17,357	25,416
Molokai island, Lanai island	2,826	2,504
Oahu island	31,194	58,504
Totals	89,990	154,001

IDAHO

Counties.	Pop. 1890.	Pop. 1900.	County-towns.	Pop. 1900.
Ada	8,368	11,559	Boisé	5,957
Bannock *	.....	11,702	Pocatello	4,046
Bear Lake	6,057	7,051	Paris	906
Bingham	13,575	10,447	Blackfoot	.....
Blaine *	.....	4,900	Hailey	.....
Boisé	3,342	4,174	Idaho City	390
Canyon *	.....	7,497	Caldwell	997
Cassia	3,143	3,951	Albion	306
Custer	2,176	2,049	Challis	.....
Elmore	1,870	2,286	Mountain Home	529
Fremont *	.....	12,821	St. Anthony	411
Idaho	2,955	9,121	Mt. Idaho	.....
Kootenai	4,108	10,216	Rathdrum	407
Latah	9,173	13,451	Moscow	2,484
Lemhi	1,915	3,446	Salmon	398
Lincoln *	.....	1,784	Shoshone	685
Nez Percés	2,847	13,748	Lewiston	2,425
Oneida	6,819	8,933	Malad City	1,050
Owyhee	2,021	3,804	Silver City	.....
Shoshone	5,382	11,950	Murray	.....
Washington	3,836	6,882	Weiser	1,364
Totals	84,385	161,772		

* Organized since census of 1890.

ILLINOIS

Counties.	Pop. 1890.	Pop. 1900.	County-towns.	Pop. 1900.
Adams	61,888	67,058	Quincy	36,252
Alexander	16,563	19,384	Cairo	12,566
Bond	14,550	16,078	Greenville	2,504
Boone	12,203	15,791	Belvidere	6,937
Brown	11,951	11,557	Mt. Sterling	1,960
Bureau	35,014	41,112	Princeton	4,023
Calhoun	7,652	8,917	Hardin	494
Carroll	18,320	18,963	Mt. Carroll	1,965
Cass	15,963	17,222	Virginia	1,600
Champaign	42,159	47,622	Urbana	5,728
Christian	30,531	32,790	Taylorville	4,248
Clark	21,899	24,033	Marshall	2,077
Clay	16,772	19,553	Louisville	646
Clinton	17,411	19,824	Carlyle	1,874
Coles	30,093	34,146	Charleston	5,488
Cook	1,191,922	1,838,735	Chicago	1,698,575
Crawford	17,283	19,240	Robinson	1,683
Cumberland	15,443	16,124	Toledo	818
De Kalb	27,066	31,756	Sycamore	3,653
De Witt	17,011	18,972	Clinton	4,452
Douglas	17,669	19,097	Tuscola	2,569
Du Page	22,551	28,196	Wheaton	2,345
Edgar	26,787	28,273	Paris	6,105
Edwards	9,444	10,345	Albion	1,162
Effingham	19,358	20,465	Effingham	3,774
Fayette	23,367	28,065	Vandalia	2,665
Ford	17,035	18,359	Paxton	3,036
Franklin	17,138	19,675	Benton	1,341
Fulton	43,110	46,201	Lewistown	2,504
Gallatin	14,935	15,836	Shawneetown	1,698
Greene	23,791	23,402	Carrollton	2,355
Grundy	21,024	24,136	Morris	4,273
Hamilton	17,800	20,197	McLeansboro	1,758
Hancock	31,907	32,215	Carthage	2,104
Hardin	7,234	7,448	Elizabethtown	668
Henderson	9,876	10,836	Oquawka	1,010
Henry	33,338	40,049	Cambridge	1,345
Iroquois	35,167	38,014	Watseka	2,505
Jackson	27,809	33,871	Murphysboro	6,463
Jasper	18,188	20,160	Newton	1,630
Jefferson	22,590	28,133	Mt. Vernon	5,216
Jersey	14,810	14,612	Jerseyville	3,517
Jo Daviess	25,101	24,533	Galena	5,005
Johnson	15,013	15,667	Vienna	1,217

ILLINOIS (Continued)

Counties.	Pop. 1890.	Pop. 1900.	County-towns.	Pop. 1900.
Kane	65,061	78,792	Geneva	2,446
Kankakee	28,732	37,154	Kankakee	13,595
Kendall	12,106	11,467	Yorkville	413
Knox	38,752	43,612	Galesburg	18,607
Lake	24,235	34,504	Waukegan	9,426
La Salle	80,798	87,776	Ottawa	10,588
Lawrence	14,693	16,523	Lawrenceville	1,300
Lee	26,187	29,894	Dixon	7,917
Livingston	38,455	42,035	Pontiac	4,266
Logan	25,489	28,680	Lincoln	8,962
McDonough	27,467	28,412	Macomb	5,375
McHenry	26,114	29,759	Woodstock	2,502
McLean	63,036	67,843	Bloomington	23,286
Macon	38,083	44,003	Decatur	20,754
Macoupin	40,380	42,256	Carlinville	3,502
Madison	51,535	64,694	Edwardsville	4,157
Marion	24,341	30,446	Salem	1,642
Marshall	13,653	16,370	Lacon	1,601
Mason	16,067	17,491	Havana	3,268
Massac	11,313	13,110	Metropolis C'y	4,069
Menard	13,120	14,336	Petersburg	2,807
Mercer	18,545	20,945	Aledo	2,081
Monroe	12,948	13,847	Waterloo	2,114
Montgomery	30,003	30,836	Hillsboro	1,937
Morgan	32,636	35,006	Jacksonville	15,078
Moultrie	14,481	15,224	Sullivan	2,399
Ogle	28,710	29,129	Oregon	1,577
Peoria	70,378	88,608	Peoria	56,100
Perry	17,529	19,830	Pinckneyville	2,357
Piatt	17,062	17,706	Monticello	1,982
Pike	31,000	31,595	Pittsfield	2,293
Pope	14,016	13,585	Golconda	1,140
Pulaski	11,355	14,554	Mound City	2,705
Putnam	4,730	4,746	Hennepin	523
Randolph	25,049	28,001	Chester	2,832
Richland	15,019	16,391	Olney	4,260
Rock Island	41,917	55,249	Rock Island	19,493
St. Clair	66,571	86,685	Belleville	17,484
Saline	19,342	21,685	Harrisburg	2,202
Sangamon	61,195	71,593	Springfield	34,159
Schuyler	16,013	16,129	Rushville	2,292
Scott	10,304	10,455	Winchester	1,711
Shelby	31,191	32,126	Shelbyville	3,546
Stark	9,982	10,186	Toulon	1,057
Stephenson	31,338	34,933	Freeport	13,258
Tazewell	29,556	33,221	Pekin	8,420
Union	21,549	22,610	Jonesboro	1,130
Vermilion	49,905	65,635	Danville	16,354
Wabash	11,866	12,583	Mt. Carmel	4,311
Warren	21,281	23,163	Monmouth	7,460
Washington	19,262	19,526	Nashville	2,184
Wayne	23,806	27,626	Fairfield	2,338
White	25,005	25,386	Carmi	2,939
Whiteside	30,854	34,710	Morrison	2,308
Will	62,007	74,764	Joliet	29,353
Williamson	22,226	27,796	Marion	2,510
Winnebago	39,938	47,845	Rockford	31,051
Woodford	21,429	21,822	Metamora	758
Totals	3,826,351	4,821,550		

INDIANA

Counties.	Pop. 1890.	Pop. 1900.	County-towns.	Pop. 1900.
Adams	20,181	22,232	Decatur	4,142
Allen	66,689	77,270	Fort Wayne	45,115
Bartholomew	23,867	24,594	Columbus	8,130
Benton	11,903	13,123	Fowler	1,429
Blackford	10,461	17,213	Hartford City	5,912
Boone	26,572	26,321	Lebanon	4,465
Brown	10,308	9,727	Nashville	393
Carroll	20,021	19,953	Delphi	2,135

INDIANA (Continued)

Counties.	Pop. 1890.	Pop. 1900.	County-towns.	Pop. 1900.
Cass	31,152	34,545	Logansport	16,204
Clark	30,259	31,835	Jeffersonville	10,774
Clay	30,536	34,285	Brazil	7,786
Clinton	27,370	28,202	Frankfort	7,100
Crawford	13,941	13,476	Leavenworth	655
Daviess	26,227	29,914	Washington	8,551
Dearborn	23,364	22,194	Lawrenceburg	4,326
Decatur	19,277	19,518	Greensburg	5,034
De Kalb	24,307	25,711	Auburn	3,396
Delaware	30,131	49,624	Muncie	20,942
Dubois	20,253	20,357	Jasper	1,863
Elkhart	39,201	45,052	Goshen	7,810
Fayette	12,630	13,495	Connersville	6,836
Floyd	29,458	30,118	New Albany	20,628
Fountain	19,558	21,446	Covington	2,213
Franklin	18,366	16,388	Brookville	2,037
Fulton	16,746	17,453	Rochester	3,421
Gibson	24,920	30,099	Princeton	6,041
Grant	31,493	54,693	Marion	17,337
Greene	24,379	28,530	Bloomfield	1,588
Hamilton	26,123	29,914	Noblesville	4,792
Hancock	17,829	19,189	Greenfield	4,489
Harrison	20,786	21,702	Corydon	1,610
Hendricks	21,498	21,292	Danville	1,802
Henry	23,879	25,088	New Castle	3,406
Howard	26,186	28,575	Kokomo	10,609
Huntington	27,644	28,901	Huntington	9,491
Jackson	24,139	26,633	Brownstown	1,685
Jasper	11,185	14,292	Rensselaer	2,255
Jay	23,478	26,818	Portland	4,798
Jefferson	24,507	22,913	Madison	7,835
Jennings	14,608	15,757	Vernon	557
Johnson	19,561	20,223	Franklin	4,005
Knox	28,044	32,746	Vincennes	10,249
Kosciusko	28,645	29,109	Warsaw	3,987
La Grange	15,615	15,284	La Grange	1,703
Lake	23,886	37,892	Crown Point	2,336
La Porte	34,445	38,386	La Porte	7,113
Lawrence	19,792	25,729	Bedford	6,115
Madison	36,487	70,470	Anderson	20,178
Marion	141,156	197,227	Indianapolis	169,164
Marshall	23,818	25,119	Plymouth	3,656
Martin	13,973	14,711	Shoals	683
Miami	25,823	28,344	Peru	8,463
Monroe	17,673	20,873	Bloomington	6,460
Montgomery	28,025	29,388	Crawfordsville	6,649
Morgan	18,643	20,457	Martinsville	4,038
Newton	8,803	10,448	Kentland	1,006
Noble	23,359	23,533	Albion	1,324
Ohio	4,955	4,724	Rising Sun	1,548
Orange	14,678	16,854	Paoli	1,186
Owen	15,040	15,149	Spencer	2,026
Parke	20,296	23,000	Rockville	2,045
Perry	18,240	18,778	Cannelton	2,188
Pike	18,544	20,486	Petersburg	1,751
Porter	18,052	19,175	Valparaiso	6,280
Posey	21,529	22,333	Mount Vernon	5,132
Pulaski	11,233	14,033	Winamac	1,684
Putnam	22,335	21,478	Greencastle	3,661
Randolph	28,085	28,653	Winchester	3,705
Ripley	19,350	19,881	Versailles	501
Rush	19,034	20,148	Rushville	4,541
St. Joseph	42,457	58,881	South Bend	35,999
Scott	7,833	8,307	Scottsburg	1,274
Shelby	25,454	26,491	Shelbyville	7,169
Spencer	22,060	22,407	Rockport	2,882
Starke	7,339	10,431	Knox	1,466
Steuben	14,478	15,219	Angola	2,141
Sullivan	21,877	26,005	Sullivan	3,118
Switzerland	12,514	11,840	Vevay	1,588
Tippecanoe	35,078	38,659	La Fayette	18,116
Tipton	18,157	19,116	Tipton	3,764
Union	7,006	6,748	Liberty	1,449
Vanderburgh	57,809	71,769	Evansville	59,007
Vermilion	13,154	15,252	Newport	610
Vigo	50,195	62,035	Terre Haute	36,673
Wabash	27,126	28,235	Wabash	8,618
Warren	10,955	11,371	Williamsport	1,245

INDIANA (Continued)

Counties.	Pop. 1890.	Pop. 1900.	County-towns.	Pop. 1900.
Warrick	21,161	22,329	Booneville	2,849
Washington	18,619	19,409	Salem	1,995
Wayne	37,628	38,970	Richmond	18,226
Wells	21,514	23,449	Bluffton	4,479
White	15,671	19,138	Monticello	2,107
Whitley	17,768	17,328	Columbia City	2,975
Totals	2,192,404	2,516,462		

INDIAN TERRITORY

Nations and Reservations.	Pop. 1890.	Pop. 1900.	Court-house Towns.	Pop. 1900.
Cherokee nation	56,309	101,754	Tahlequah	1,482
Chickasaw nation	57,329	139,260	.....	.....
Choctaw nation	43,808	99,681	So. McAlester	3,479
Creek nation	17,912	40,674	Okmulgee	.....
Seminole nation	2,739	3,786	Wewoka	.....
Modoc reservation	84	140	.....	.....
Ottawa reservation	137	2,205	.....	.....
Peoria reservation	227	1,180	.....	.....
Totals	180,182	391,960		

IOWA

Counties.	Pop. 1890.	Pop. 1900.	County-towns.	Pop. 1900.
Adair	14,534	16,192	Greenfield	1,300
Adams	12,292	13,601	Corning	2,415
Allamakee	17,907	18,711	Waukon	2,153
Appanoose	18,961	25,927	Centerville	5,256
Audubon	12,412	13,626	Audubon	1,866
Benton	24,178	25,177	Vinton	3,499
Black Hawk	24,219	32,399	Waterloo	12,580
Boone	23,772	28,200	Boone	8,880
Bremer	14,630	16,305	Waverly	3,177
Buchanan	18,997	21,427	Independence	3,656
Buena Vista	13,548	16,975	Storm Lake	2,169
Butler	15,463	17,955	Allison	463
Calhoun	13,107	18,569	Rockwell City	1,222
Carroll	18,828	20,319	Carroll	2,882
Cass	19,645	21,274	Atlantic	5,046
Cedar	18,253	19,371	Tipton	2,513
Cerro Gordo	14,864	20,672	Mason City	6,746
Cherokee	15,659	16,570	Cherokee	3,865
Chickasaw	15,019	17,037	New Hampton	2,339
Clarke	11,332	12,440	Osceola	2,505
Clay	9,309	13,401	Spencer	3,095
Clayton	26,733	27,750	Elkader	1,321
Clinton	41,199	43,832	Clinton	22,698
Crawford	18,894	21,685	Denison	2,771
Dallas	20,479	23,058	Adel	1,213
Davis	15,258	15,620	Bloomfield	2,105
Decatur	15,643	18,115	Leon	1,905
Delaware	17,349	19,185	Manchester	2,887
Des Moines	35,324	35,989	Burlington	23,201
Dickinson	4,328	7,995	Spring Lake	1,219
Dubuque	49,848	56,403	Dubuque	36,297
Emmet	4,274	9,936	Estherville	3,237
Fayette	23,141	29,845	West Union	1,935
Floyd	15,424	17,754	Charles City	4,227
Franklin	12,871	14,996	Hampton	2,727
Fremont	16,842	18,546	Sidney	1,143
Greene	15,797	17,820	Jefferson	2,601
Grundy	13,215	13,757	Grundy Center	1,322
Guthrie	17,380	18,729	Guthrie Center	1,193
Hamilton	15,319	19,514	Webster City	4,613
Hancock	7,621	13,752	Concord	.....
Hardin	19,003	22,794	Eldora	2,233

IOWA (Continued)

Counties.	Pop. 1890.	Pop. 1900.	County-towns.	Pop. 1900.
Harrison	21,356	25,597	Logan	1,377
Henry	18,895	20,022	Mt. Pleasant	4,109
Howard	11,182	14,512	Cresco	2,806
Humboldt	9,836	12,667	Dakota	362
Ida	10,705	12,327	Ida Grove	1,967
Iowa	18,270	19,544	Marengo	2,007
Jackson	22,771	23,615	Maquoketa	3,777
Jasper	24,943	26,976	Newton	3,682
Jefferson	15,184	17,437	Fairfield	4,689
Johnson	23,082	24,817	Iowa City	7,987
Jones	20,233	21,954	Anamosa	2,891
Keokuk	23,862	24,979	Sigourney	1,952
Kossuth	13,120	22,720	Algona	2,911
Lee	37,715	39,719	Fort Madison	9,278
Linn	45,303	55,392	Marion	4,102
Louisa	11,873	13,516	Wapello	1,398
Lucas	14,563	16,126	Chariton	3,989
Lyon	8,680	13,165	Rock Rapids	1,766
Madison	15,997	17,710	Winterset	3,039
Mahaska	28,805	34,273	Oskaloosa	9,212
Marion	23,058	24,159	Knoxville	3,131
Marshall	25,842	29,991	Marshalltown	11,544
Mills	14,548	16,764	Glenwood	3,040
Mitchell	13,299	14,916	Osage	2,734
Monona	14,515	17,980	Onawa	1,933
Monroe	13,666	17,985	Albia	2,889
Montgomery	15,848	17,803	Red Oak	4,355
Muscatine	24,504	28,242	Muscatine	14,073
O'Brien	13,060	16,985	Primghar	814
Osceola	5,574	8,725	Sibley	1,289
Page	21,341	24,187	Clarinda	3,276
Palo Alto	9,318	14,354	Emmetsburg	2,361
Plymouth	19,568	22,209	Le Mars	4,146
Pocahontas	9,553	15,339	Pocahontas	625
Polk	65,410	82,624	Des Moines	62,139
Pottawattamie	47,430	54,336	Council Bluffs	25,802
Poweshiek	18,394	19,414	Montezuma	1,210
Ringgold	13,556	15,325	Mt. Ayr	1,729
Sac	14,522	17,639	Sac City	2,709
Scott	43,164	51,558	Davenport	35,254
Shelby	17,611	17,932	Harlan	2,422
Sioux	18,370	23,337	Orange City	1,457
Story	18,127	23,159	Nevada	2,472
Tama	21,651	24,585	Toledo	1,941
Taylor	16,384	18,784	Bedford	1,977
Union	16,900	19,928	Creston	7,752
Van Buren	16,253	17,354	Keosauqua	1,117
Wapello	30,426	35,426	Ottumwa	18,197
Warren	18,269	20,376	Indianola	3,261
Washington	18,468	20,718	Washington	4,255
Wayne	15,670	17,491	Corydon	1,477
Webster	21,582	31,757	Fort Dodge	12,162
Winnebago	7,325	12,725	Forest City	1,758
Winneshiek	22,528	23,731	Decorah	3,246
Woodbury	55,632	54,610	Sioux City	33,111
Worth	9,247	10,887	Northwood	1,271
Wright	12,057	18,227	Clarion	1,475
Totals	1,911,896	2,231,853		

KANSAS

Counties.	Pop. 1890.	Pop. 1900.	County-towns.	Pop. 1900.
Allen	13,509	19,507	Iola	5,791
Anderson	14,203	13,938	Garnett	2,078
Atchison	26,758	28,606	Atchison	15,722
Barber	7,973	6,594	Medicine Lodge	917
Barton	13,172	13,784	Great Bend	2,470
Bourbon	28,575	24,712	Fort Scott	10,322
Brown	20,319	22,369	Hiawatha	2,829
Butler	24,055	23,363	El Dorado	3,466
Chase	8,233	8,246	Cott'nwood Falls	842
Chautauqua	12,297	11,804	Sedan	1,067

KANSAS (Continued)

Counties.	Pop. 1890.	Pop. 1900.	County-towns.	Pop. 1900.
Cherokee	27,770	42,694	Columbus	2,310
Cheyenne	4,401	2,640	St. Francis	.....
Clark	2,357	1,701	Ashland	493
Clay	16,146	15,833	Clay Center	3,069
Cloud	19,295	18,071	Concordia	3,401
Coffey	15,856	16,643	Burlington	2,418
Comanche	2,549	1,619	Coldwater	263
Cowley	34,478	30,156	Winfield	5,554
Crawford	30,286	38,809	Girard	2,473
Decatur	8,414	9,234	Oberlin	937
Dickinson	22,273	21,816	Abilene	3,507
Doniphan	13,535	15,079	Troy	947
Douglas	23,961	25,096	Lawrence	10,862
Edwards	3,600	3,682	Kinsley	780
Elk	12,216	11,443	Howard	1,207
Ellis	7,942	8,626	Hays City	1,136
Ellsworth	9,272	9,626	Ellsworth	1,549
Finney*	3,350	3,469	Garden City	1,590
Ford	5,308	5,497	Dodge City	1,942
Franklin	20,279	21,354	Ottawa	6,934
Garfield*	881	.....	.....	.....
Geary	10,423	10,744	Junction City	4,695
Gove	2,994	2,441	Gove	162
Graham	5,029	5,173	Hill City	468
Grant	1,308	422	Ulysses	40
Gray	2,415	1,264	Cimarron	237
Greeley	1,264	493	Tribune	62
Greenwood	16,309	16,196	Eureka	2,091
Hamilton	2,027	1,426	Syracuse	460
Harper	13,266	10,310	Anthony	1,179
Harvey	17,601	17,591	Newton	6,208
Haskell	1,077	457	Santa Fé	128
Hodgeman	2,395	2,032	Jetmore	230
Jackson	14,626	17,117	Holton	3,082
Jefferson	16,620	17,533	Oskaloosa	978
Jewell	19,349	19,420	Mankato	890
Johnson	17,385	18,104	Olathe	3,451
Kearny	1,571	1,107	Hartland	116
Kingman	11,823	10,663	Kingman	1,785
Kiowa	2,873	2,365	Greensburg	343
Labette	27,586	27,387	Oswego	2,208
Lane	2,060	1,563	Dighton	194
Leavenworth	38,485	40,940	Leavenworth	20,735
Lincoln	9,709	9,886	Lincoln	1,262
Linn	17,215	16,689	Mound City	809
Logan	3,384	1,962	Russell Springs	123
Lyon	23,196	25,074	Emporia	8,223
McPherson	21,614	21,421	McPherson	2,996
Marion	20,539	20,676	Marion	1,824
Marshall	23,912	24,355	Marysville	2,006
Meade	2,542	1,581	Meade	326
Miami	19,614	21,641	Paola	3,144
Mitchell	15,037	14,647	Beloit	2,359
Montgomery	23,104	29,039	Independence	4,851
Morris	11,381	11,967	Council Grove	2,265
Morton	724	304	Richfield	61
Nemaha	19,249	20,376	Seneca	1,846
Neosho	18,561	19,254	Erie	1,111
Ness	4,944	4,535	Ness City	505
Norton	10,617	11,325	Norton	1,202
Osage	25,062	23,659	Lyndon	1,004
Osborne	12,083	11,844	Osborne	1,075
Ottawa	12,581	11,182	Minneapolis	1,727
Pawnee	5,204	5,084	Larned	1,583
Phillips	13,661	14,442	Phillipsburg	1,008
Pottawatomie	17,722	18,470	Westmoreland	620
Pratt	8,118	7,085	Pratt	1,213
Rawlins	6,756	5,241	Atwood	486
Reno	27,079	29,027	Hutchinson	9,379
Republic	19,002	18,248	Belleville	1,833
Rice	14,451	14,745	Lyons	1,736
Riley	13,183	13,828	Manhattan	3,438
Rooks	8,018	7,960	Stockton	1,030
Rush	5,204	6,134	La Crosse	536
Russell	7,333	8,489	Russell	1,143
Saline	17,442	17,076	Salina	6,074
Scott	1,262	1,098	Scott	212
Sedgwick	43,626	44,037	Wichita	24,671

KANSAS (Continued)

Counties.	Pop. 1890.	Pop. 1900.	County-towns.	Pop. 1900.
Seward	1,503	822	Liberal	426
Shawnee	49,172	53,727	Topeka	33,608
Sheridan	3,733	3,819	Hoxie	250
Sherman	5,261	3,341	Goodland	1,059
Smith	15,613	16,384	Smith Center	1,142
Stafford	8,520	9,829	St. John	869
Stanton	1,031	327	Johnson	15
Stevens	1,418	620	Hugoton	54
Sumner	30,271	25,631	Wellington	4,245
Thomas	5,538	4,112	Colby	641
Trego	2,535	2,722	Wa Keeney	394
Wabaunsee	11,720	12,813	Alma	966
Wallace	2,468	1,178	Sharon Springs	180
Washington	22,894	21,963	Washington	1,575
Wichita	1,827	1,197	Leoti	151
Wilson	15,286	15,621	Fredonia	1,650
Woodson	9,021	10,022	Yates Center	1,634
Wyandotte	54,407	73,227	Kansas City	51,418
Totals	1,427,096	1,470,495		

* Garfield County annexed to Finney County in 1893.

KENTUCKY

Counties.	Pop. 1890.	Pop. 1900.	County-towns.	Pop. 1900.
Adair	13,721	14,888	Columbia	654
Allen	13,692	14,657	Scottsville	824
Anderson	10,610	10,051	Lawrenceburg	1,253
Ballard	8,390	10,761	Wickliffe	995
Barren	21,490	23,197	Glasgow	2,019
Bath	12,813	14,734	Owingsville	958
Bell	10,312	15,701	Pineville	2,072
Boone	12,246	11,170	Burlington	2,214
Bourbon	16,976	18,069	Paris	4,603
Boyd	14,033	18,834	Catlettsburg	3,081
Boyle	12,948	13,817	Danville	4,285
Bracken	12,369	12,137	Brookville	565
Breathitt	8,705	14,322	Jackson	941
Breckinridge	18,976	20,534	Hardinsburg	689
Bullitt	8,291	9,602	Shepherdsville	277
Butler	13,956	15,896	Morgantown	587
Caldwell	13,186	14,510	Princeton	2,556
Calloway	14,675	17,633	Murray	1,822
Campbell	44,208	54,223	Alexandria	359
Carlisle	7,612	10,195	Bardwell	1,512
Carroll	9,266	9,825	Carrollton	2,205
Carter	17,204	20,228	Grayson	606
Casey	11,848	15,144	Liberty	450
Christian	34,118	37,962	Hopkinsville	7,280
Clark	15,434	16,694	Winchester	5,964
Clay	12,447	15,364	Manchester	398
Clinton	7,047	7,871	Albany	234
Crittenden	13,119	15,191	Marion	1,064
Cumberland	8,452	8,962	Burkesville	1,509
Daviess	33,120	38,667	Owensboro	13,189
Edmonson	8,005	10,080	Brownsville	234
Elliott	9,214	10,387	Sandy Hook	.....
Estill	10,836	11,669	Irvine	260
Fayette	35,698	42,071	Lexington	26,369
Fleming	16,078	17,074	Flemingsburg	1,263
Floyd	11,256	15,552	Prestonburg	409
Franklin	21,267	20,852	Frankfort	9,487
Fulton	10,005	11,546	Hickman	1,589
Gallatin	4,611	5,163	Warsaw	785
Garrard	11,138	12,042	Lancaster	1,640
Grant	12,671	13,239	Williamstown	613
Graves	28,534	33,204	Mayfield	4,081
Grayson	18,688	19,878	Leitchfield	914
Green	11,463	12,255	Greensburg	564
Greenup	11,911	15,432	Greenup	711

KENTUCKY (Continued)

Counties.	Pop. 1890.	Pop. 1900.	County-towns.	Pop. 1900.
Hancock	9,214	8,914	Hawesville	1,041
Hardin	21,304	22,937	Elizabethtown	1,861
Harlan	6,197	9,838	Mt. Pleasant	557
Harrison	16,914	18,570	Cynthiana	3,257
Hart	16,439	18,390	Munfordville	440
Henderson	29,536	32,907	Henderson	10,272
Henry	14,164	14,620	New Castle	462
Hickman	11,637	11,745	Clinton	1,462
Hopkins	23,505	30,995	Madisonville	3,628
Jackson	8,261	10,561	McKee	106
Jefferson	188,598	232,549	Louisville	204,731
Jessamine	11,248	11,925	Nicholasville	2,393
Johnson	11,027	13,730	Paintsville	541
Kenton	54,161	63,591	Independence	193
Knott	5,438	8,704	Hindman	331
Knox	13,762	17,372	Barboursville	1,010
Larue	9,433	10,764	Hodgensville	825
Laurel	13,747	17,592	London	1,147
Lawrence	17,702	19,612	Louisa	1,099
Lee	6,205	7,988	Beattyville	696
Leslie	3,964	6,753	Hyden	269
Letcher	6,920	9,172	Whitesburg	194
Lewis	14,803	17,868	Vanceburg	1,161
Lincoln	15,962	17,059	Stanford	1,651
Livingston	9,474	11,354	Smithland	579
Logan	23,812	25,994	Russellville	2,591
Lyon	7,628	9,319	Eddyville	1,210
McCracken	21,051	28,733	Paducah	19,446
McLean	9,887	12,448	Calhoun	631
Madison	24,348	25,607	Richmond	4,653
Magoffin	9,196	12,006	Salyersville	265
Marion	15,648	16,290	Lebanon	3,043
Marshall	11,287	13,692	Benton	664
Martin	4,209	5,780	Inez	412
Mason	20,773	20,446	Maysville	6,423
Meade	9,484	10,533	Brandenburg	218
Menifee	4,666	6,818	Frenchburg	210
Mercer	15,034	14,426	Harrodsburg	2,876
Metcalfe	9,871	9,988	Edmonton	.....
Monroe	10,989	13,053	Tompkinsville	366
Montgomery	12,367	12,834	Mt. Sterling	3,561
Morgan	11,249	12,792	West Liberty	205
Muhlenberg	17,955	20,741	Greenville	1,051
Nelson	16,417	16,587	Bardstown	1,711
Nicholas	10,764	11,952	Carlisle	1,377
Ohio	22,946	27,287	Hartford	785
Oldham	6,754	7,078	La Grange	646
Owen	17,676	17,553	Owenton	1,014
Owsley	5,975	6,874	Booneville	251
Pendleton	16,346	14,947	Falmouth	1,134
Perry	6,331	8,276	Hazard	.....
Pike	17,378	22,686	Pikeville	508
Powell	4,698	6,443	Stanton	192
Pulaski	25,731	31,293	Somerset	3,384
Robertson	4,684	4,900	Mt. Olivet	352
Rockcastle	9,841	12,416	Mt. Vernon	422
Rowan	6,129	8,277	Morehead	1,100
Russell	8,136	9,695	Jamestown	.....
Scott	16,546	18,076	Georgetown	3,823
Shelby	16,521	18,340	Shelbyville	3,016
Simpson	10,878	11,624	Franklin	2,166
Spencer	6,760	7,406	Taylorsville	615
Taylor	9,353	11,075	Campbellsville	1,341
Todd	16,814	17,371	Elkton	1,123
Trigg	13,902	14,073	Cadiz	881
Trimble	7,140	7,272	Bedford	307
Union	18,229	21,326	Morganfield	2,046
Warren	30,158	29,970	Bowling Green	8,226
Washington	13,622	14,182	Springfield	1,016
Wayne	12,852	14,892	Monticello	546
Webster	17,196	20,097	Dixon	569
Whitley	17,590	25,015	Williamsburg	1,495
Wolfe	7,180	8,764	Campton	276
Woodford	12,380	13,134	Versailles	2,337
Totals	1,858,635	2,147,174		

LOUISIANA

Parishes.	Pop. 1890.	Pop. 1900.	Parish-towns.	Pop. 1900.
Acadia	13,231	23,483	Crowley	4,214
Ascension	19,545	24,142	Donaldsonville	4,105
Assumption	19,629	21,620	Napoleonville	945
Avoyelles	25,112	29,701	Marksville	837
Bienville	14,108	17,588	Arcadia	924
Bossier	20,330	24,153	Benton	463
Caddo	31,555	44,499	Shreveport	16,013
Calcasieu	20,176	30,428	Lake Charles	6,680
Caldwell	5,814	6,917	Columbia	382
Cameron	2,828	3,952	Cameron	1,323
Catahoula	12,002	16,351	Harrisonburg	303
Claiborne	23,312	23,029	Homer	1,157
Concordia	14,871	13,559	Vidalia	1,022
De Soto	19,860	25,063	Mansfield	847
E. Baton Rouge	25,922	31,153	Baton Rouge	11,269
East Carroll	12,362	11,373	Lake Providence	1,256
East Feliciana	17,903	20,443	Clinton	960
Franklin	6,900	8,890	Winnsborough	.....
Grant	8,270	12,902	Colfax	190
Iberia	20,997	29,015	New Iberia	6,815
Iberville	21,848	27,006	Plaquemine	3,590
Jackson	7,453	9,119	Vernon	.....
Jefferson	13,221	15,321	Gretna	.....
Lafayette	15,966	22,825	La Fayette	3,314
Lafourche	22,095	28,882	Thibodeaux	3,253
Lincoln	14,753	15,898	Ruston	1,324
Livingston	5,769	8,100	Springville	.....
Madison	14,135	12,322	Tallulah	.....
Morehouse	16,786	16,634	Bastrop	787
Natchitoches	25,836	33,216	Natchitoches	2,388
Orleans	242,039	287,104	New Orleans	287,104
Ouachita	17,985	20,947	Monroe	5,428
Plaquemines	12,541	13,039	Pointe à la Hache	.....
Pointe Coupée	19,613	25,777	New Roads	770
Rapides	27,642	39,578	Alexandria	5,648
Red River	11,318	11,548	Coushatta	600
Richland	10,230	11,116	Rayville	.....
Sabine	9,390	15,421	Many	354
St. Bernard	4,326	5,031	St. Bernard	.....
St. Charles	7,737	9,072	Hahnville	.....
St. Helena	8,062	8,479	Greensburg	315
St. James	15,715	20,197	Convent	.....
St. John Baptist	11,359	12,330	Edgard	.....
St. Landry	40,250	52,906	Opelousas	2,951
St. Martin	14,884	18,940	St. Martinville	1,926
St. Mary	22,416	34,145	Franklin	2,692
St. Tammany	10,160	13,335	Covington	1,205
Tangipahoa	12,655	17,625	Amite City	1,547
Tensas	16,047	19,070	St. Joseph	717
Terrebonne	20,167	24,464	Houma	3,212
Union	17,304	18,520	Farmerville	458
Vermilion	14,234	20,705	Abbeville	1,536
Vernon	5,903	10,327	Leesville	1,148
Washington	6,700	9,628	Franklinton	236
Webster	12,466	15,125	Minden	1,561
W. Baton Rouge	8,363	10,285	Port Allen	.....
West Carroll	3,748	3,685	Floyd	.....
West Feliciana	15,062	15,994	St. Francisville	1,059
Winn	7,082	9,648	Winnfield	.....
Totals	1,118,587	1,381,625		

MAINE

Counties.	Pop. 1890.	Pop. 1900.	County-towns.	Pop. 1900.
Androscoggin	48,968	54,242	Auburn	12,951
Aroostook	49,589	60,744	Houlton	4,686
Cumberland	90,949	100,689	Portland	50,145
Franklin	17,053	18,444	Farmington	1,251
Hancock	37,312	37,241	Ellsworth	4,297
Kennebec	57,012	59,117	Augusta	11,683
Knox	31,473	30,406	Rockland	8,150
Lincoln	21,996	19,669	Wiscasset	1,273
Oxford	30,586	32,238	Paris	3,225
Penobscot	72,865	76,246	Bangor	21,850
Piscataquis	16,134	16,949	Dover	1,889
Sagadahoc	19,452	20,330	Bath	10,477
Somerset	32,627	33,849	Skowhegan	4,266
Waldo	27,759	24,185	Belfast	4,615
Washington	44,482	45,232	Calais	7,655
			Machias	2,082
York	62,829	64,885	Alfred	937
Totals	661,086	694,466		

MARYLAND

Counties.	Pop. 1890.	Pop. 1900.	County-towns.	Pop. 1900.
Allegany	41,571	53,694	Cumberland	17,128
Anne Arundel	34,094	40,018	Annapolis	8,402
Baltimore city	434,439	90,755	Baltimore	508,957
Baltimore	72,909	508,957	Towson	.....
Calvert	9,860	10,223	Prince Fredericktown	.....
Caroline	13,903	16,248	Denton	900
Carroll	32,376	33,860	Westminster	3,199
Cecil	25,851	24,662	Elkton	2,542
Charles	15,191	18,316	La Plata	.....
Dorchester	24,843	27,962	Cambridge	1,417
Frederick	49,512	51,920	Frederick	9,296
Garrett	14,213	17,701	Oakland	1,170
Hartford	28,993	28,269	Bel Air	961
Howard	16,289	16,715	Ellicott City	1,166
Kent	17,471	18,786	Chestertown	3,008
Montgomery	27,185	30,451	Rockville	1,110
Prince George	26,080	29,898	Upper Marlborough	449
Queen Anne	18,461	18,364	Centreville	1,231
St. Mary	15,819	18,136	Leonardtown	454
Somerset	24,155	25,923	Princess Anne	854
Talbot	19,736	20,342	Easton	3,074
Washington	39,782	45,133	Hagerstown	533
Wicomico	19,930	22,852	Salisbury	4,277
Worcester	19,747	20,865	Snow Hill	1,596
Totals	1,042,390	1,190,050		

MASSACHUSETTS

Counties.	Pop. 1890.	Pop. 1900.	County-towns.	Pop. 1900.
Barnstable	29,172	27,826	Barnstable	4,364
Berkshire	81,108	95,667	Pittsfield	21,766
Bristol	186,465	252,029	New Bedford	62,442
			Taunton	31,036
Dukes	4,369	4,561	Edgartown	1,209
Essex	299,995	357,030	Lawrence	62,559
			Newburyport	14,478
			Salem	35,956
Franklin	38,610	41,209	Greenfield	7,927

MASSACHUSETTS (Continued)

Counties.	Pop. 1890.	Pop. 1900.	County-towns.	Pop. 1900.
Hampden	135,713	175,603	Springfield	62,059
Hampshire	51,859	58,820	Northampton	18,643
Middlesex	431,167	565,696	Cambridge	91,886
			Lowell	94,969
Nantucket	3,268	3,006	Nantucket	3,006
Norfolk	118,950	151,539	Dedham	7,457
Plymouth	92,700	113,985	Plymouth	9,592
Suffolk	484,780	611,417	Boston	560,892
Worcester	280,787	346,958	Fitchburg	31,531
			Worcester	118,421
Totals	2,238,943	2,805,346		

MICHIGAN

Counties.	Pop. 1890.	Pop. 1900.	County-towns.	Pop. 1900.
Aleona	5,409	5,691	Harrisville	403
Alger	1,238	5,868	Au Train	484
Allegan	38,961	38,812	Allegan	2,667
Alpena	15,581	18,254	Alpena	11,802
Antrim	10,413	16,568	Bellaire	1,157
Arenac	5,683	9,821	Standish	829
Baraga	3,036	4,320	L'Anse	620
Barry	23,783	22,514	Hastings	3,172
Bay	56,412	62,378	Bay City	27,628
Benzie	5,237	9,685	Benzonia	484
Berrien	41,285	49,165	Berrien Spgs.	808
Branch	26,791	27,811	Coldwater	6,216
Calhoun	43,501	49,315	Marshall	4,370
Cass	20,953	20,876	Cassopolis	1,330
Charlevoix	9,686	13,956	Charlevoix	2,079
Cheboygan	11,986	15,516	Cheboygan	6,489
Chippewa	12,019	21,338	Sault Ste. Marie	10,538
Clare	7,558	8,360	Harrison	647
Clinton	26,509	25,136	St. John's	3,388
Crawford	2,962	2,943	Grayling	1,716
Delta	15,330	23,881	Escanaba	9,549
Dickinson *	.....	17,890	Iron Mountain	9,242
Eaton	32,094	31,668	Charlotte	4,092
Emmet	8,756	15,931	Harbor Spgs.	1,643
Genesee	39,430	41,804	Flint	13,103
Gladwin	4,208	6,564	Gladwin	732
Gogebic	13,166	16,738	Bessemer	3,911
Grand Traverse	13,355	20,479	Traverse City	9,407
Gratiot	28,668	29,889	Ithaca	2,020
Hillsdale	30,660	29,865	Hillsdale	4,151
Houghton	35,389	66,063	Houghton	3,359
Huron	28,545	34,162	Bad Axe	1,241
Ingham	37,666	39,818	Mason	1,828
Ionia	32,801	34,329	Iona	5,209
Iosco	15,224	10,246	Tawas City	1,736
Iron	4,432	8,990	Crystal Falls	3,231
Isabella	18,784	22,784	Mt. Pleasant	3,662
Isle Royale †	135	.....	.....	.....
Jackson	45,031	48,222	Jackson	25,180
Kalamazoo	39,273	44,310	Kalamazoo	24,404
Kalkaska	5,160	7,133	Kalkaska	1,304
Kent	109,922	129,714	Grand Rapids	87,565
Keweenaw	2,894	3,217	Eagle Harbor	770
Lake	6,505	4,957	Baldwin	343
Lapeer	29,213	27,641	Lapeer	3,297
Leelanaw	7,944	10,556	Leland	946
Lenawee	48,448	48,406	Adrian	9,654
Livingston	20,858	19,664	Howell	2,518
Luce	2,455	2,983	Newberry	1,421
Mackinac	7,830	7,703	St. Ignace	2,271
Macomb	31,813	33,244	Mt. Clemens	6,576
Manistee	24,230	27,856	Manistee	14,260

MICHIGAN (Continued)

Counties.	Pop. 1890.	Pop. 1900.	County-towns.	Pop. 1900.
Manitou ‡	860	.....	.....	.....
Marquette	39,521	41,239	Marquette	10,058
Mason	16,385	18,885	Ludington	7,166
Mecosta	19,697	20,693	Big Rapids	4,686
Menominee	33,639	27,046	Menominee	12,818
Midland	10,657	14,439	Midland	2,363
Missaukee	5,048	9,308	Lake City	816
Monroe	32,337	32,754	Monroe	5,043
Montcalm	32,637	32,754	Stanton	1,234
Montmorency	1,487	3,234	Atlanta	.....
Muskegon	40,013	37,036	Muskegon	20,818
Newaygo	20,476	17,673	Newaygo	1,172
Oakland	41,245	44,792	Pontiac	9,769
Oceana	15,698	16,644	Hart	1,134
Ogemaw	5,583	7,765	West Branch	1,412
Ontonagon	3,756	6,197	Ontonagon	1,267
Osceola	14,630	17,859	Hersey	327
Oscoda	1,904	1,468	Mio	.....
Otsego	4,272	6,175	Gaylord	1,561
Ottawa	35,358	39,667	Grand Haven	4,743
Presque Isle	4,687	8,821	Rogers	544
Roscommon	2,033	1,787	Roscommon	465
Saginaw	82,273	81,222	Saginaw	42,345
St. Clair	52,105	55,228	Port Huron	19,158
St. Joseph	25,356	23,889	Centerville	645
Sanilac	32,589	35,055	Sanilac Center	578
Schoolcraft	5,818	7,889	Manistique	4,126
Shiawassee	30,952	33,866	Corunna	1,510
Tuscola	32,508	35,890	Caro	2,006
Van Buren	30,541	33,274	Paw Paw	1,465
Washtenaw	42,210	47,761	Ann Arbor	14,509
Wayne	257,114	348,793	Detroit	285,704
Wexford	11,278	16,845	Cadillac	5,997
Totals	2,093,889	2,420,982		

* Formed from parts of Iron, Menominee, and Marquette in 1891.
† In Lake Superior. Annexed to Keweenaw County in 1897.
‡ Annexed to Charlevoix and Leelanaw Counties in 1896.

MINNESOTA

Counties.	Pop. 1890.	Pop. 1900.	County-towns.	Pop. 1900.
Aitkin	2,462	6,743	Aitkin	1,719
Anoka	9,884	11,313	Anoka	382
Becker	9,401	14,375	Detroit	2,060
Beltrami	312	11,030	Bemidji	2,183
Benton	6,284	9,912	Sauk Rapids	1,391
Big Stone	5,722	8,731	Ortonville	1,247
Blue Earth	29,210	32,263	Mankato	10,599
Brown	15,817	19,787	New Ulm	5,403
Carlton	5,272	10,017	Carlton	449
Carver	16,532	17,544	Chaska	2,165
Cass	1,247	7,777	Walker	500
Chippewa	8,555	12,499	Montevideo	2,146
Chisago	10,359	13,248	Center City	.....
Clay	11,517	17,942	Moorhead	3,730
Cook	98	810	Grand Marais	.....
Cottonwood	7,412	12,069	Windom	1,944
Crow Wing	8,852	14,250	Brainerd	7,524
Dakota	20,240	21,733	Hastings	3,811
Dodge	10,864	13,340	Mantorville	602
Douglas	14,606	17,974	Alexandria	2,681
Faribault	16,708	22,055	Blue Earth City	2,900
Fillmore	25,966	28,238	Preston	1,278
Freeborn	17,962	21,838	Albert Lea	4,500
Goodhue	28,806	31,137	Red Wing	7,525
Grant	6,875	8,935	Elbow Lake	625
Hennepin	185,294	228,340	Minneapolis	202,718
Houston	14,653	15,400	Caledonia	1,175
Hubbard	1,412	6,578	Park Rapids	1,313

MINNESOTA (Continued)

Counties.	Pop. 1890.	Pop. 1900.	County-towns.	Pop. 1900.
Isanti	7,607	11,675	Cambridge	737
Itasca	743	4,573	Grand Rapids	1,428
Jackson	8,924	14,793	Jackson	1,756
Kanabec	1,579	4,614	Mora	785
Kandiyohi	13,997	18,416	Wilmar	3,931
Kittson	5,387	7,889	Hallock	1,058
Lac-qui-Parle	10,382	14,289	Madison	1,336
Lake	1,299	4,654	Two Harbors	3,278
Le Sueur	19,057	20,234	Le Sueur Center	478
Lincoln	5,691	8,966	Lake Benton	890
Lyon	9,501	14,591	Marshall	2,088
McLeod	17,026	19,595	Glencoe	1,780
Marshall	9,130	15,698	Warren	1,276
Martin	9,403	16,936	Fairmont	3,040
Meeker	15,456	17,753	Litchfield	2,280
Mille Lacs	2,845	8,066	Princeton	1,319
Morrison	13,325	22,891	Little Falls	5,774
Mower	18,019	22,335	Austin	5,474
Murray	6,692	11,911	Slayton	883
Nicollet	13,382	14,774	St. Peter	4,302
Nobles	7,958	14,932	Worthington	2,386
Norman	10,618	15,045	Ada	1,253
Olmsted	19,806	23,119	Rochester	6,843
Otter Tail	34,232	45,375	Fergus Falls	6,072
Pine	4,052	11,546	Pine City	993
Pipestone	5,132	9,264	Pipestone	2,536
Polk	30,192	35,429	Crookston	5,359
Pope	10,032	12,577	Glenwood	1,116
Ramsey	139,796	170,554	St. Paul	163,065
Red Lake *	.....	12,195	Red Lake Falls	1,885
Redwood	9,386	17,261	Redwood Falls	1,661
Renville	17,099	23,693	Beaver Falls	565
Rice	23,968	26,080	Faribault	7,868
Rock	6,817	9,668	Luverne	2,223
Roseau *	.....	6,994	Roseau	301
St. Louis	44,862	82,932	Duluth	52,969
Scott	13,831	15,147	Shakopee	2,047
Sherburne	5,908	7,281	Elk River	831
Sibley	15,199	16,862	Henderson	904
Stearns	34,844	44,464	St. Cloud	7,340
Steele	13,232	16,524	Owatonna	5,561
Stevens	5,251	8,721	Morris	1,934
Swift	10,161	13,503	Benson	1,525
Todd	12,930	22,214	Long Prairie	1,385
Traverse	4,516	7,573	Wheaton	1,132
Wabasha	16,972	18,924	Wabasha	2,528
Wadena	4,053	7,921	Wadena	1,520
Waseca	13,313	14,760	Waseca	3,103
Washington	25,992	27,808	Stillwater	12,318
Watonwan	7,746	11,496	St. James	2,607
Wilkin	4,346	8,080	Breckenridge	1,282
Winona	33,797	35,686	Winona	19,714
Wright	24,164	29,157	Buffalo	1,040
Yellow Medicine	9,854	14,602	Granite Falls	1,214
White Earth Indian Reservation	.....	3,486		
Totals	1,301,826	1,751,394		

* Organized since census of 1890.

MISSISSIPPI

Counties.	Pop. 1890.	Pop. 1900.	County-towns.	Pop. 1900.
Adams	26,031	30,111	Natchez	12,210
Alcorn	13,115	14,987	Corinth	3,661
Amite	18,198	20,708	Liberty	392
Attala	22,213	26,248	Kosciusko	2,078

MISSISSIPPI (Continued)

Counties.	Pop. 1890.	Pop. 1900.	County-towns.	Pop. 1900.
Benton	10,585	10,510	Ashland	162
Bolivar	29,980	35,427	Rosedale	622
Calhonn	14,688	16,512	Pittsboro	254
Carroll	18,773	22,116	Carrollton	540
Chiekasaw	19,891	19,892	Houston	677
Choctaw	10,847	13,036	Chester	132
Claiborne	14,516	20,787	Port Gibson	2,113
Clarke	15,826	17,741	Quitman	498
Clay	18,607	19,563	West Point	3,193
Coahoma	18,342	26,293	Friar's Point	750
Copiah	30,233	34,395	Hazlehurst	1,579
Covington	8,299	13,076	Williamsburg	.....
De Soto	24,183	24,751	Hernando	563
Franklin	10,424	13,678	Meadville	.....
Greene	3,906	6,795	Leakesville	1,358
Grenada	14,974	14,112	Grenada	2,568
Hancoek	8,318	11,886	Bay St. Louis	2,872
Harrison	12,481	21,002	Mississippi City	.....
Hinds	39,279	52,577	Raymond	483
Holmes	30,970	36,828	Lexington	1,516
Issaquena	12,318	10,400	Mayersville	250
Itawamba	11,708	13,544	Fulton	171
Jackson	11,251	16,513	Seranton	2,025
Jasper	14,785	15,394	Paulding	.....
Jefferson	18,947	21,292	Fayette	604
Jones	8,333	17,846	Ellisville	1,899
Kemper	17,961	20,492	De Kalb	.....
Lafayette	20,553	22,110	Oxford	1,825
Lauderdale	29,661	38,150	Meridian	14,050
Lawrence	12,318	15,103	Monticello	.....
Leake	14,803	17,360	Carthage	416
Lee	20,040	21,956	Tupelo	2,118
Le Flore	16,869	23,834	Greenwood	3,026
Lineoln	17,912	21,552	Brookhaven	2,678
Lowndes	27,047	29,095	Columbus	6,484
Madison	27,321	32,493	Canton	3,404
Marion	9,532	13,501	Columbia	507
Marshall	26,043	27,674	Holly Springs	2,815
Monroe	30,730	31,216	Aberdeen	3,434
Montgomery	14,459	16,536	Winona	2,455
Neshoba	11,146	12,726	Philadelphia	.....
Newton	16,625	19,708	Decatur	.....
Noxubee	27,338	30,846	Maeon	2,057
Oktibbeha	17,694	20,183	Starkville	1,986
Panola	26,977	29,027	Sardis	1,002
Pearl River	2,957	6,697	Poplarville	990
Perry	6,494	14,682	Augusta	.....
Pike	21,203	27,545	Magnolia	1,038
Pontotoe	14,940	18,274	Pontotoe	1,010
Prentiss	13,679	15,788	Booneville	1,050
Quitman	3,286	5,435	Belen	177
Rankin	17,922	20,955	Brandon	775
Scott	11,740	14,316	Forest	761
Sharkey	8,382	12,178	Rolling Fork	.....
Simpson	10,138	12,800	Westville	.....
Smith	10,635	13,055	Raleigh	.....
Sun Flower	9,384	16,084	Indianola	249
Tallahatchie	14,361	19,600	Charleston	480
Tate	19,253	20,618	Sénatobia	1,156
Tippah	12,951	12,983	Ripley	653
Tishomingo	9,302	10,124	Inka	882
Tunica	12,158	16,479	Tunica	485
Union	15,606	16,522	New Albany	1,033
Warren	33,164	40,912	Vicksburg	14,834
Washington	40,414	49,216	Greenville	7,642
Wayne	9,817	12,539	Waynesborough	436
Webster	12,060	13,619	Walthall	170
Wilkinson	17,592	21,453	Woodville	1,043
Winston	12,089	14,124	Louisville	505
Yalobusha	16,629	19,742	Coffeeville	467
Yazoo	36,394	43,948	Yazoo City	4,944
Totals	1,289,600	1,551,270		

MISSOURI

Counties.	Pop. 1890.	Pop. 1900.	County-towns.	Pop. 1900.
Adair	17,417	21,728	Kirksville	5,966
Andrew	16,000	17,332	Savannah	1,886
Atchison	15,533	16,501	Rockport	1,080
Audrain	22,074	21,160	Mexico	5,099
Barry	22,943	25,532	Cassville	702
Barton	18,504	18,253	Lamar	2,737
Bates	32,223	30,141	Butler	3,158
Benton	14,973	16,556	Warsaw	743
Bollinger	13,121	14,650	Marble Hill	295
Boone	26,043	28,642	Columbia	5,651
Buchanan	70,100	121,838	St. Joseph	102,979
Butler	10,164	16,769	Poplar Bluff	4,321
Caldwell	15,152	16,656	Kingston	655
Callaway	25,131	25,984	Fulton	4,883
Camden	10,040	13,113	Linn Creek	340
Cape Girardeau	22,060	24,315	Jackson	1,658
Carroll	25,742	26,455	Carrollton	3,854
Carter	4,659	6,706	Van Buren	.....
Cass	23,301	23,636	Harrisonville	1,844
Cedar	15,620	16,923	Stockton	555
Chariton	26,254	26,826	Keytesville	1,127
Christian	14,017	16,939	Ozark	830
Clark	15,126	15,383	Kahoka	1,818
Clay	19,856	18,903	Liberty	2,407
Clinton	17,138	17,363	Plattsburg	1,878
Cole	17,281	20,578	Jefferson City	9,664
Cooper	22,707	22,532	Boonville	4,377
Crawford	11,961	12,959	Steelville	686
Dade	17,526	18,125	Greenfield	1,406
Dallas	12,647	13,903	Buffalo	757
Daviess	20,456	21,325	Gallatin	1,780
De Kalb	14,539	14,418	Maysville	925
Dent	12,149	12,986	Salem	1,481
Douglas	14,111	16,802	Ava	.....
Dunklin	15,085	21,706	Kennett	1,509
Franklin	28,056	30,581	Union	744
Gaseonade	11,706	12,298	Hermann	1,575
Gentry	19,018	20,554	Albany	2,025
Greene	48,616	52,713	Springfield	23,267
Grundy	17,876	17,832	Trenton	5,396
Harrison	21,033	24,398	Bethany	2,093
Henry	28,235	28,054	Clinton	5,061
Hiekory	9,453	9,985	Hermitage	.....
Holt	15,469	17,083	Oregon	1,032
Howard	17,371	18,337	Fayette	2,716
Howell	18,618	21,834	West Plains	2,902
Iron	9,119	8,716	Ironton	797
Jackson	160,510	195,193	Independence	6,974
Jasper	50,500	84,018	Carthage	9,416
Jefferson	22,484	25,712	Hillsboro	254
Johnson	28,132	27,843	Warrensburg	4,724
Knox	13,501	13,479	Edina	1,605
Laclede	14,701	16,523	Lebanon	2,125
Lafayette	30,184	31,679	Lexington	4,190
Lawrence	26,228	31,662	Mt. Vernon	1,206
Lewis	15,935	16,724	Monticello	287
Lincoln	18,346	18,352	Troy	1,153
Linn	24,121	25,503	Linneus	878
Livingston	20,668	22,302	Chillicothe	6,905
McDonald	11,283	13,574	Pineville	.....
Macon	30,575	33,018	Macon	4,068
Madison	9,268	9,975	Fred'rickt'wn	1,577
Maries	8,500	9,616	Vienna	.....
Marion	26,233	26,331	Palmyra	2,323
Mercer	14,581	14,706	Princeton	1,575
Miller	14,162	15,187	Tuscumbia	225
Mississippi	10,134	11,837	Charleston	1,893
Moniteau	15,630	15,931	California	2,181
Monroe	20,790	19,716	Paris	1,397
Montgomery	16,850	16,571	Danville	174
Morgan	12,311	12,175	Versailles	1,240
New Madrid	9,317	11,280	New Madrid	1,489
Newton	22,108	27,001	Neosho	2,725
Nodaway	30,914	32,938	Maryville	4,577
Oregon	10,467	13,906	Alton	.....
Osage	13,080	14,096	Linn	491
Ozark	9,795	12,145	Gainesville	223

MISSOURI (Continued)

Counties.	Pop. 1890.	Pop. 1900.	County-towns.	Pop. 1900.
Pemiscot	5,975	12,115	Gayoso	118
Perry	13,237	15,134	Perryville	848
Pettis	31,151	32,438	Sedalia	15,231
Phelps	12,636	14,194	Rolla	1,600
Pike	26,321	25,744	Bowling Gr'n	1,902
Platte	16,248	16,193	Platte City	744
Polk	20,339	23,255	Bolivar	1,869
Pulaski	9,387	10,394	Waynesville	.....
Putnam	15,365	16,688	Unionville	2,050
Ralls	12,294	12,287	New London	881
Randolph	24,893	24,442	Huntsville	1,805
Ray	24,215	24,805	Richmond	3,478
Reynolds	6,803	8,161	Centerville	.....
Ripley	8,512	13,186	Doniphan	1,508
St. Charles	22,977	24,474	St. Charles	7,982
St. Clair	16,747	17,907	Osceola	1,047
St. François	17,347	10,359	Farmington	1,778
Ste. Genevieve	9,883	24,051	Ste. Genevieve	1,707
St. Louis (city)	451,770	575,238	St. Louis	575,238
St. Louis	15,642	50,040	Clayton	.....
Saline	33,762	33,703	Marshall	5,086
Schuyler	11,249	10,840	Lancaster	980
Scotland	12,674	13,232	Memphis	2,195
Scott	11,228	13,092	Benton	234
Shannon	8,898	11,247	Eminence	.....
Shelby	15,642	16,167	Shelbyville	777
Stoddard	17,327	24,669	Bloomfield	1,475
Stone	7,090	9,892	Galena	.....
Sullivan	19,000	20,282	Milan	1,757
Taney	7,973	10,127	Forsyth	204
Texas	19,406	22,192	Houston	514
Vernon	31,505	31,619	Nevada	7,461
Warren	9,913	9,919	Warrenton	770
Washington	13,153	14,263	Potosi	638
Wayne	11,927	15,309	Greenville	1,051
Webster	15,177	16,640	Marshfield	964
Worth	8,738	9,832	Grant City	1,406
Wright	14,484	17,519	Hartville	445
Totals	2,679,184	3,106,665		

MONTANA

Counties.	Pop. 1890.	Pop. 1900.	County-towns.	Pop. 1900.
Beaver Head	4,655	5,615	Dillon	1,530
Broadwater *	.....	2,641	Townsend	446
Carbon *	.....	7,533	Red Lodge	2,152
Cascade	8,755	25,777	Great Falls	14,930
Choteau	4,741	10,966	Fort Benton	1,024
Custer	5,308	7,891	Miles City	1,938
Dawson	2,056	2,443	Glendive	.....
Deer Lodge	15,155	17,393	Deer Lodge City	1,324
Fergus	3,514	6,937	Lewistown	1,096
Flathead *	.....	9,375	Kalispel	2,526
Gallatin	6,246	9,553	Bozeman	3,419
Granite *	.....	4,328	Phillipsburg	995
Jefferson	6,026	5,330	Boulder Valley	.....
Lewis & Clarke	19,145	19,171	Helena	10,770
Madison	4,692	7,695	Virginia City	568
Meagher	4,749	2,526	White Sul. Spgs.	446
Missoula	14,427	13,964	Missoula	4,366
Park	6,881	7,341	Livingston	2,778
Ravalli *	.....	7,822	Stevensville	346
Silver Bow	23,744	47,635	Butte	30,470
Sweet Grass *	.....	3,086	Big Timber	.....
Teton *	.....	5,080	Choteau	.....
Valley *	.....	4,355	Glasgow	.....
Yellowstone	2,065	6,212	Billings	3,221
Crow Ind. Res.	.....	2,660		
Totals	132,159	243,329		

* Organized since census of 1890.

NEBRASKA

Counties.	Pop. 1890.	Pop. 1900.	County-towns.	Pop. 1900.
Adams	24,303	18,840	Hastings	17,188
Antelope	10,399	11,344	Neligh	1,135
Arthur	91	.....	.....	.....
Banner	2,435	1,114	Harrisburg	.....
Blaine	1,146	603	Brewster	.....
Boone	8,683	11,689	Albion	1,269
Box Butte	5,494	5,572	Hemingford	133
Boyd *	.....	7,332	Butte	350
Brown	4,359	3,470	Ainsworth	605
Buffalo	22,162	20,254	Kearney	5,634
Burt	11,069	13,040	Tekamah	1,597
Butler	15,454	15,703	David City	1,845
Cass	24,080	21,330	Plattsmouth	4,964
Cedar	7,028	12,467	Hartington	971
Chase	4,807	2,559	Imperial	258
Cherry	6,428	6,541	Valentine	811
Cheyenne	5,693	5,570	Sidney	1,001
Clay	16,310	15,735	Clay Center	590
Colfax	10,453	11,211	Schuyler	2,157
Cuming	12,265	14,584	West Point	1,890
Custer	21,677	19,758	Broken Bow	1,375
Dakota	5,386	6,286	Dakota	521
Dawes	9,722	6,215	Chadron	1,665
Dawson	10,129	12,214	Lexington	1,343
Deuel	2,893	2,630	Chappell	.....
Dixon	8,084	10,535	Ponca	1,043
Dodge	19,260	22,298	Fremont	7,241
Douglas	158,008	140,590	Omaha	102,555
Dundy	4,012	2,434	Benkelman	296
Fillmore	16,022	15,087	Geneva	1,534
Franklin	7,693	9,455	Bloomington	488
Frontier	8,497	8,781	Stockville	269
Furnas	9,840	12,373	Beaver City	911
Gage	36,344	30,051	Beatrice	7,875
Garfield	1,659	2,127	Burwell	460
Gosper	4,816	5,301	Elwood	377
Grant	458	763	Hyannis	.....
Greeley	4,869	5,691	Greeley	552
Hall	16,513	17,206	Grand Island	7,554
Hamilton	14,096	13,330	Aurora	1,921
Harlan	8,158	9,370	Alma	923
Hayes	3,953	2,708	Hayes Center	.....
Hitchcock	5,799	4,409	Trenton	329
Holt	13,672	12,224	O'Neill	1,107
Hooker	426	432	Mullen	.....
Howard	9,430	10,343	St. Paul	1,475
Jefferson	14,850	15,196	Fairbury	3,140
Johnson	10,333	11,197	Tecumseh	2,005
Kearney	9,061	9,866	Minden	1,238
Keith	2,556	1,951	Ogalalla	207
Keya Paha	3,920	3,076	Springview	188
Kimball	959	758	Kimball	254
Knox	8,582	14,343	Niobrara	459
Lancaster	76,395	64,835	Lincoln	40,169
Lincoln	10,441	11,416	North Platte	3,640
Logan	1,378	960	Gandy	.....
Loup	1,662	1,305	Taylor	.....
McPherson	401	517	Tryon	.....
Madison	13,669	16,976	Madison	1,479
Merrick	8,758	9,255	Central City	1,571
Nance	5,773	8,222	Fullerton	1,464
Nemaha	12,930	14,952	Auburn	2,664
Nuckolls	11,417	12,414	Nelson	978
Otoe	25,403	22,288	Nebraska City	7,380
Pawnee	10,340	11,770	Pawnee City	1,969
Perkins	4,364	1,702	Grant	162
Phelps	9,869	10,772	Holdrege	3,007
Pierce	4,864	8,445	Pierce	770
Platte	15,437	17,747	Columbus	3,522
Polk	10,817	10,542	Osceola	882
Red Willow	8,837	9,604	Indianola	626
Richardson	17,574	19,614	Falls City	3,022
Rock	3,083	2,809	Bassett	270
Saline	20,097	18,252	Wilber	1,054
Sarpy	6,875	9,080	Papillion	594
Saunders	21,577	22,085	Wahoo	2,100
Scott's Bluff	1,888	2,552	Gering	433
Seward	16,140	15,690	Seward	1,970

NEBRASKA (Continued)

Counties.	Pop. 1890.	Pop. 1900.	County-towns.	Pop. 1900.
Sheridan	8,687	6,033	Rushville	483
Sherman	6,399	6,550	Loup	826
Sioux	2,452	2,055	Harrison	168
Stanton	4,619	6,959	Stanton	1,052
Thayer	12,738	14,325	Hebron	1,511
Thomas	517	628	Thedford	.....
Thurston	3,871	8,756	Pender	943
Valley	7,092	7,339	Ord	1,372
Washington	11,869	13,086	Blair	2,970
Wayne	6,169	9,862	Wayne	2,119
Webster	11,210	11,619	Red Cloud	1,554
Wheeler	1,683	1,362	Bartlett	.....
York	17,279	18,205	York	5,132
Totals	1,058,910	1,068,539		

* Organized since census of 1890.

N. B.—Arthur County is now part of McPherson County; Thurston County was formerly Blackbird County; Boyd County was organized in 1891 from part of South Dakota.

NEVADA

Counties.	Pop. 1890.	Pop. 1900.	County-towns.	Pop. 1900.
Churchill	703	830	Stillwater	129
Douglas	1,551	1,534	Genoa	323
Elko	4,794	5,688	Elko	849
Esmeralda	2,148	1,972	Hawthorne	436
Eureka	3,275	1,954	Eureka	785
Humboldt	3,434	4,463	Winnemucca	1,110
Lander	2,266	1,534	Austin	702
Lincoln	2,466	3,284	Pioche	242
Lyon	1,987	2,268	Dayton	458
Nye	1,290	1,140	Belmont	242
Ormsby	4,883	2,893	Carson City	2,100
Storey	8,806	3,673	Virginia City	2,695
Washoe	6,437	9,141	Reno	4,500
White Pine	1,721	1,961	Hamilton	221
Totals	45,761	42,335		

NEW HAMPSHIRE

Counties.	Pop. 1890.	Pop. 1900.	County-towns.	Pop. 1900.
Belknap	20,321	19,526	Laconia	8,042
Carroll	18,124	16,895	Ossipee	1,479
Cheshire	29,579	31,321	Keene	9,165
Coos	23,211	29,468	Colebrook	1,876
			Lancaster	3,190
Grafton	37,217	40,814	Haverhill	3,414
			Plymouth	1,972
Hillsboro	93,247	112,640	Manchester	56,987
			Nashua	23,898
Merrimack	49,435	52,430	Concord	19,632
Rockingham	49,650	51,118	Exeter	4,922
			Portsmouth	10,637
Strafford	38,442	39,337	Dover	13,207
Sullivan	17,304	18,009	Newport	3,126
Totals	376,530	411,588		

NEW JERSEY

Counties.	Pop. 1890.	Pop. 1900.	County-towns.	Pop. 1900.
Atlantic	28,836	46,402	May's Landing	.....
Bergen	47,226	78,441	Hackensack	9,443
Burlington*	58,528	58,241	Mt. Holly	.....
Camden	87,687	107,643	Camden	75,935
Cape May	11,268	13,201	Cape May C.-H.	2,257
Cumberland	45,438	51,193	Bridgeton	13,913
Essex	256,098	359,053	Newark	246,070
Gloucester	28,649	31,905	Woodbury	4,087
Hudson	275,126	386,048	Jersey City	206,433
Hunterdon	35,355	34,507	Flemington	.....
Mercer	79,978	95,365	Trenton	73,307
Middlesex	61,754	79,762	New Brunswick	20,006
Monmouth	69,128	82,057	Freehold	2,934
Morris	54,101	65,156	Morristown	11,267
Ocean*	15,974	19,747	Tom's River	.....
Passaic	105,046	155,202	Paterson	105,171
Salem	25,151	25,530	Salem	5,811
Somerset	28,311	32,948	Somerville	4,843
Sussex	22,259	24,134	Newton	4,376
Union	72,467	99,353	Elizabeth	52,130
Warren	36,553	37,781	Belvidere	1,784
Totals	1,444,933	1,883,669		

* Part of Burlington annexed to Ocean since 1890.

NEW MEXICO

Counties.	Pop. 1890.	Pop. 1900.	County-towns.	Pop. 1900.
Bernalillo	20,913	28,630	Albuquerque	6,238
Chaves*	.....	4,773	Roswell	2,049
Colfax	7,974	10,150	Raton	1,240
Donna Ana	9,191	10,187	Las Cruces	.....
Eddy*	.....	3,229	Eddy	963
Grant	9,657	12,883	Silver City	2,735
Guadalupe*	.....	5,429	Puerto de Luna	.....
Lincoln	7,081	4,953	Lincoln	.....
Mora	10,618	10,304	Mora	.....
Otero*	.....	4,791	Alamogordo	1,524
Rio Arriba	11,534	13,777	Tierra Amarilla	.....
San Juan	1,890	4,828	Aztec	.....
San Miguel	24,204	22,053	Las Vegas	3,552
Santa Fé	13,562	14,658	Santa Fé	5,603
Sierra	3,630	3,158	Hillsboro	.....
Socorro	9,595	12,195	Socorro	1,512
Taos	9,868	10,889	Taos	.....
Union*	.....	4,528	Clayton	.....
Valencia	13,876	13,895	Los Lunas	.....
Totals	153,593	195,310		

* Organized since census of 1890.

NEW YORK

Counties.	Pop. 1890.	Pop. 1900.	County-towns.	Pop. 1900.
Albany	164,555	165,571	Albany	94,151
Allegany	43,240	41,501	Belmont	1,190
Broome	62,973	69,149	Binghamton	39,647
Cattaraugus	60,866	65,643	Little Valley	1,085
Cayuga	65,302	66,234	Auburn	30,345
Chautauqua	75,202	88,314	Mayville	943

NEW YORK (Continued)

Counties.	Pop. 1890.	Pop. 1900.	County-towns.	Pop. 1900.
Chemung	48,265	54,063	Elmira	35,672
Chenango	37,776	36,568	Norwich	5,766
Clinton	46,437	47,430	Plattsburg	8,434
Columbia	46,172	43,211	Hudson	9,528
Cortland	28,657	27,576	Cortland	9,014
Delaware	45,496	46,413	Delhi	2,078
Dutchess	77,879	81,670	Poughkeepsie	24,029
Erie	322,981	433,686	Buffalo	352,387
Essex	33,052	30,707	Elizabethtown	491
Franklin	38,110	42,853	Malone	5,935
Fulton	37,650	42,842	Johnstown	10,130
Genesee	33,265	34,561	Batavia	9,180
Greene	31,598	31,478	Catskill	5,484
Hamilton	4,762	4,947	Lake Pleasant	469
Herkimer	45,608	51,049	Herkimer	5,555
Jefferson	68,806	76,748	Watertown	21,696
Kings	838,547	1,166,582	Brooklyn	1,166,582
Lewis	29,806	27,427	Lowville	2,352
Livingston	37,801	37,059	Geneseo	2,400
Madison	42,892	40,545	Morrisville	624
Monroe	189,586	217,854	Rochester	162,608
Montgomery	45,699	47,488	Fonda	1,145
Nassau*	.....	55,448	Mineola	.....
New York	1,515,301	2,050,600	New York	2,050,600
Niagara	62,491	74,961	Lockport	16,581
Oneida	122,922	132,800	Utica	56,383
Onondaga	146,247	168,735	Syracuse	108,374
Ontario	48,453	49,605	Canandaigua	6,151
Orange	97,859	103,859	Goshen	2,826
			Newburg	24,943
Orleans	30,803	30,164	Albion	4,477
Oswego	71,883	70,881	Oswego	22,199
Otsego	50,861	48,939	Cooperstown	2,368
Putnam	14,849	13,787	Carmel	2,598
Queens	128,059	152,999	L. I. City	.....
Rensselaer	124,511	121,697	Troy	60,651
Richmond	51,693	67,021	Richmond	67,021
Rockland	35,162	38,298	New City	.....
St. Lawrence	85,048	89,083	Canton	2,757
Saratoga	57,663	61,089	Ballston Spa.	3,923
Schenectady	29,797	46,852	Schnectady	31,682
Schoharie	29,164	26,854	Schoharie	1,006
Schuyler	16,711	15,811	Watkins	308
Seneca	28,227	28,114	Ovid	624
			Waterloo	3,601
Steuben	81,473	82,822	Bath	4,994
			Corning	11,061
Suffolk	62,491	77,582	Riverhead	4,503
Sullivan	31,031	32,306	Monticello	1,160
Tioga	29,935	27,951	Owego	5,039
Tompkins	32,923	33,830	Ithaca	13,136
Ulster	87,062	88,422	Kingston	24,535
Warren	27,866	29,943	Lake George	.....
Washington	45,690	45,624	Argyle	264
Wayne	49,729	48,660	Lyons	4,300
Westchester	146,772	183,375	White Plains	7,899
Wyoming	31,193	30,413	Warsaw	3,048
Yates	21,001	20,318	Penn Yan	4,650
Totals	5,997,853	7,268,012		

* Organized from part of Queens in 1899.

NORTH CAROLINA

Counties.	Pop. 1890.	Pop. 1900.	County-towns.	Pop. 1900.
Alamance	18,271	25,665	Graham	2,052
Alexander	9,430	10,960	Taylorsville	413
Alleghany	6,523	7,759	Sparta	501
Anson	20,027	21,870	Wadesboro	1,546
Ashe	15,628	19,581	Jefferson	230
Beaufort	21,072	26,404	Washington	4,842

NORTH CAROLINA (Continued)

Counties.	Pop. 1890.	Pop. 1900.	County-towns.	Pop. 1900.
Bertie	19,176	20,538	Windsor	597
Bladen	16,763	17,677	Elizabethtown	144
Brunswick	10,900	12,657	Southport	1,336
Buncombe	35,266	44,288	Asheville	14,694
Burke	14,939	17,699	Morgantown	1,938
Cabarrus	18,142	22,456	Concord	7,910
Caldwell	12,298	15,694	Lenoir	1,296
Camden	5,667	5,474	Camden	.....
Carteret	10,828	11,811	Beaufort	2,195
Caswell	16,028	15,028	Yanceyville	.....
Catawba	18,689	22,133	Newton	1,583
Chatham	25,413	23,912	Pittsboro	424
Cherokee	9,976	11,860	Murphy	604
Chowan	9,167	10,258	Edenton	3,046
Clay	4,197	4,532	Hayesville	142
Cleveland	20,934	25,078	Shelby	1,874
Columbus	17,856	21,274	Whiteville	634
Craven	20,533	24,160	Newbern	9,090
Cumberland	27,321	29,249	Fayetteville	4,670
Currituck	6,747	6,529	Currituck	.....
Dare	3,768	4,757	Manteo	312
Davidson	21,702	23,403	Lexington	1,234
Davie	11,621	12,115	Mocksville	745
Duplin	18,690	22,405	Kenansville	271
Durham	18,041	26,233	Durham	6,679
Edgecombe	24,113	26,591	Tarboro	5,142
Forsyth	28,434	35,261	Winston	10,008
Franklin	21,090	25,116	Louisburg	1,178
Gaston	17,764	27,903	Dallas	514
Gates	10,252	10,413	Gatesville	200
Graham	3,313	4,343	Robbinsville	.....
Granville	24,484	23,263	Oxford	2,059
Greene	10,039	12,038	Snow Hill	405
Guilford	28,052	39,074	Greensboro	10,035
Halifax	28,908	30,793	Halifax	306
Harnett	13,700	15,988	Lillington	65
Haywood	13,346	16,222	Waynesville	1,307
Henderson	12,589	14,104	Hendersonville	1,917
Hertford	13,851	14,294	Winton	688
Hyde	8,903	9,278	Swan Quarter	.....
Iredell	25,462	29,064	Statesville	3,141
Jackson	9,512	11,853	Webster	.....
Johnston	27,239	32,250	Smithfield	764
Jones	7,403	8,226	Trenton	338
Lenoir	14,879	18,639	Kinston	4,106
Lincoln	12,586	15,498	Lincolnton	828
McDowell	10,939	12,567	Marion	1,116
Macon	10,102	12,104	Franklin	335
Madison	17,805	20,644	Marshall	337
Martin	15,221	15,383	Williamston	912
Mecklenburg	42,673	55,268	Charlotte	18,091
Mitchell	12,807	15,221	Bakersville	511
Montgomery	11,239	14,197	Troy	878
Moore	20,479	23,622	Carthage	605
Nash	20,707	25,478	Nashville	479
New Hanover	24,026	25,785	Wilmington	20,976
Northampton	21,242	21,150	Jackson	441
Onslow	10,303	11,940	Jacksonville	309
Orange	14,948	14,690	Hillsboro	707
Pamlico	7,146	8,045	Bayboro	292
Pasquotank	10,748	13,660	Elizabeth City	6,348
Pender	12,514	13,381	Burgaw	387
Perquimans	9,293	10,091	Hertford	1,382
Person	15,151	16,685	Roxboro	1,021
Pitt	25,519	30,889	Greenville	2,565
Polk	5,902	7,004	Columbus	334
Randolph	25,195	28,232	Ashboro	992
Richmond	23,948	15,855	Rockingham	1,507
Robeson	31,483	40,371	Lumberton	849
Rockingham	25,363	33,163	Wentworth	.....
Rowan	24,123	31,066	Salisbury	6,277
Rutherford	18,770	25,101	Rutherfordton	880
Sampson	25,096	26,380	Clinton	2,401
Scotland*	.....	12,553	Laurinburg	1,334
Stanly	12,136	15,220	Albemarle	1,382
Stokes	17,199	19,866	Danbury	.....
Surry	19,281	25,515	Dobson	327

NORTH CAROLINA (Continued)

Counties.	Pop. 1890.	Pop. 1900.	County-towns.	Pop. 1900.
Swain	6,577	8,401	Bryson City	417
Transylvania	5,881	6,620	Brevard	584
Tyrrell	4,225	4,980	Columbia	382
Union	21,259	27,156	Monroe	2,427
Vance	17,581	16,684	Henderson	3,746
Wake	49,207	54,626	Raleigh	13,643
Warren	19,360	19,151	Warrenton	836
Washington	10,200	10,608	Plymouth	1,011
Watauga	10,611	13,417	Boone	155
Wayne	26,100	31,356	Goldsboro	5,877
Wilkes	22,675	26,872	Wilkesboro	635
Wilson	18,644	23,596	Wilson	3,525
Yadkin	13,790	14,083	Yadkinville	256
Yancey	9,490	11,464	Burnsville	207
Totals	1,617,947	1,893,810		

* Organized from part of Richmond in 1900.

NORTH DAKOTA

Counties.	Pop. 1890.	Pop. 1900.	County-towns.	Pop. 1900.
Barnes	7,045	13,159	Valley City	2,446
Benson	2,460	8,320	Minnewaukon	432
Billings	170	975	Medora	.....
Bottineau	2,893	7,532	Bottineau	888
Burleigh	4,247	6,081	Bismarck	3,319
Cass	19,613	28,625	Fargo	9,589
Cavalier	6,471	12,580	Langdon	1,188
Dickey	5,573	6,061	Ellendale	750
Eddy	1,377	3,330	New Rockford	.....
Emmons	1,971	4,349	Williamsport	.....
Foster	1,210	3,770	Carrington	.....
Grand Forks	18,357	24,459	Grand Forks	7,652
Griggs	2,817	4,744	Cooperstown	648
Kidder	1,211	1,754	Steele	185
La Moure	3,187	6,048	La Moure	286
Logan	597	1,625	Napoleon	.....
McHenry	1,584	5,253	Towner	331
McIntosh	3,248	4,818	Ashley	.....
McLean	860	4,791	Washburn	.....
Mercer	428	1,778	Stanton	.....
Morton	4,728	8,069	Mandan	1,658
Nelson	4,293	7,316	Lakota	576
Oliver	464	990	Sanger	.....
Pembina	14,334	17,869	Pembina	929
Pierce	905	4,765	Rugby	487
Ramsey	4,418	9,198	Devil's Lake	1,729
Ransom	5,393	6,919	Lisbon	1,046
Richland	10,751	17,387	Wahpeton	2,228
Rolette	2,427	7,995	Rolla	400
Sargent	5,076	6,039	Forman	257
Stark	2,304	7,621	Dickinson	2,076
Steele	3,777	5,888	Sherbrooke	.....
Stutsman	5,266	9,143	Jamestown	2,853
Towner	1,450	6,491	Cando	1,061
Traill	10,217	13,107	Caledonia	.....
Walsh	16,587	20,288	Grafton	2,378
Ward	1,681	7,961	Minot	1,277
Wells	1,212	8,310	Sykeston	.....
Williams	1,530	1,530	Williston	763
Standing Rock Indian Reservation *	511	2,208	.....	.....
Totals	† 182,719	319,146		

* Formerly part of Boreman County, Dakota Territory.

† This footing includes population of the following counties not existing in 1900, viz.: Bowman (6), Buford (803), Church (74), Dunn (159), Flannery (72), Garfield (33), Hettinger (81), McKenzie (3), Mountraille (122), Renville (99), Sheridan (5), Stevens (16), Wallace (24), Williams (14).

OHIO

Counties.	Pop. 1890.	Pop. 1900.	County-towns.	Pop. 1900.
Adams	26,093	26,328	West Union	1,033
Allen	40,644	47,976	Lima	21,723
Ashland	22,223	21,184	Ashland	4,087
Ashtabula	43,655	51,448	Jefferson	4,087
Athens	35,194	38,730	Athens	3,066
Auglaize	28,100	31,192	Wapakoneta	3,915
Belmont	57,413	60,875	St. Clairsville	1,210
Brown	29,899	28,237	Georgetown	1,529
Butler	48,597	56,870	Hamilton	23,914
Carroll	17,566	16,811	Carrollton	1,271
Champaign	26,980	26,642	Urbana	6,808
Clark	52,277	58,939	Springfield	38,253
Clermont	33,553	31,610	Batavia	1,029
Clinton	24,240	24,202	Wilmington	3,613
Columbiana	59,029	68,590	Lisbon	3,330
Coshocton	26,703	29,337	Coshocton	6,473
Crawford	31,927	33,915	Bucyrus	6,560
Cuyahoga	309,970	439,120	Cleveland	381,768
Darke	42,961	42,532	Greenville	5,501
Defiance	25,769	26,387	Defiance	7,579
Delaware	27,189	26,401	Delaware	7,940
Erie	35,462	37,650	Sandusky	19,664
Fairfield	33,939	34,259	Lancaster	8,991
Fayette	22,309	21,725	Washington C.-H.	5,751
Franklin	124,087	164,460	Columbus	125,560
Fulton	22,023	22,801	Wauseon	2,148
Gallia	27,005	27,918	Gallipolis	5,432
Geauga	13,489	14,744	Chardon	1,360
Greene	29,820	31,613	Xenia	8,696
Guernsey	28,645	34,425	Cambridge	8,241
Hamilton	374,573	409,479	Cincinnati	325,902
Hancock	42,563	41,993	Findlay	17,613
Hardin	28,939	31,187	Kenton	5,623
Harrison	20,830	20,486	Cadiz	1,755
Henry	25,080	27,282	Napoleon	3,639
Highland	29,048	30,982	Hillsboro	4,535
Hocking	22,658	34,398	Logan	3,480
Holmes	21,139	19,511	Millersburg	1,998
Huron	31,949	32,330	Norwalk	7,074
Jackson	28,408	34,248	Jackson	4,672
Jefferson	39,415	44,357	Steubenville	14,349
Knox	27,600	27,768	Mt. Vernon	6,633
Lake	18,235	21,680	Painesville	5,024
Lawrence	39,556	39,534	Ironton	11,868
Licking	43,279	47,070	Newark	18,157
Logan	27,386	30,420	Bellefontaine	6,649
Lorain	40,295	54,857	Elyria	8,791
Lucas	100,296	153,559	Toledo	131,822
Madison	20,057	20,590	London	3,511
Mahoning	55,979	70,134	Youngstown	44,885
Marion	24,727	28,678	Marion	11,862
Medina	21,742	21,958	Medina	2,232
Meigs	29,813	28,620	Pomeroy	4,639
Mercer	27,220	28,021	Celina	2,815
Miami	39,754	43,105	Troy	5,881
Monroe	25,175	27,031	Woodsfield	1,801
Montgomery	100,852	130,146	Dayton	85,333
Morgan	19,143	17,905	McConnellsville	1,825
Morrow	18,120	17,879	Mt. Gilead	1,528
Muskingum	51,210	53,185	Zanesville	23,538
Noble	20,753	19,466	Caldwell	927
Ottawa	21,974	22,213	Port Clinton	2,450
Paulding	25,932	27,528	Paulding	2,080
Perry	31,151	31,841	New Lexington	1,701
Pickaway	26,959	27,016	Circleville	6,991
Pike	17,482	18,172	Waverly	1,824
Portage	27,868	29,246	Ravenna	4,003
Preble	23,421	23,713	Eaton	3,155
Putnam	30,188	32,525	Ottawa	2,322
Richland	38,072	44,289	Mansfield	17,640
Ross	39,454	40,940	Chillicothe	12,976
Sandusky	30,617	34,311	Fremont	8,439
Scioto	35,377	40,981	Portsmouth	17,870
Seneca	40,869	41,163	Tiffin	10,989
Shelby	24,707	24,625	Sidney	5,688
Stark	84,170	94,747	Canton	30,667

OHIO (Continued)

Counties.	Pop. 1890.	Pop. 1900.	County-towns.	Pop. 1900.
Summit	54,089	71,715	Akron	42,728
Trumbull	42,373	46,591	Warren	8,529
Tuscarawas	46,618	53,751	New Philadelphia	6,213
Union	22,860	22,342	Marysville	3,048
Van Wert	29,671	30,394	Van Wert	6,422
Vinton	16,045	15,330	McArthur	941
Warren	25,468	25,584	Lebanon	2,867
Washington	42,380	48,245	Marietta	13,348
Wayne	39,005	37,870	Wooster	6,063
Williams	24,897	24,953	Bryan	3,131
Wood	44,392	51,555	Bowling Green	5,067
Wyandot	21,722	21,125	Upper Sandusky	3,355
Totals	3,672,316	4,157,545		

OKLAHOMA

Counties.	Pop. 1890.	Pop. 1900.	County-towns.	Pop. 1900.
Beaver	2,674	3,051	Beaver	112
Blaine *	.....	10,658	Watonga	.....
Canadian	7,158	15,981	Elreno	3,383
Cleveland	6,605	16,388	Norman	2,225
Custer *	.....	12,264	Arapahoe	253
Day *	.....	2,173	Grand	492
Dewey *	.....	8,819	Taloga	.....
Garfield *	.....	22,076	Enid	3,444
Grant *	.....	17,273	Pondcreek	822
Greer †	5,338	17,922	Mangum	.....
Kay *	.....	22,530	Newkirk	1,754
Kingfisher	8,332	18,501	Kingfisher	2,301
Lincoln *	.....	27,007	Chandler	1,430
Logan	12,770	26,563	Guthrie	10,006
Noble *	.....	14,015	Perry	3,351
Oklahoma	11,742	25,915	Oklahoma	10,037
Pawnee *	.....	12,366	Pawnee	1,464
Payne	7,215	20,909	Stillwater	2,431
Pottawatomie *	.....	26,412	Tecumseh	1,193
Roger Mills *	.....	6,190	Cheyenne	.....
Washita *	.....	15,001	Cloud Chief	.....
Woods *	.....	34,975	Alva	1,499
Woodward *	.....	7,469	Woodward	.....
Kaw Indian Reservation	.....	768	.....	.....
Kiowa, Comanche, and Apache Reservation	.....	4,968	.....	.....
Osage Reservation	.....	6,717	Pawhuska	.....
Wichita Reservation	.....	1,420	.....	.....
Totals	61,834	398,331		

* Organized from Indian lands since 1890.
† Claimed by Texas; awarded to Oklahoma by U. S. Supreme Court, Mar. 16, 1896.

OREGON

Counties.	Pop. 1890.	Pop. 1900.	County-towns.	Pop. 1900.
Baker	6,764	15,597	Baker City	6,663
Benton	8,650	6,706	Corvallis	1,819
Clackamas	15,233	19,658	Oregon City	3,494
Clatsop	10,016	12,765	Astoria	8,381
Columbia	5,191	6,237	St. Helen	248
Coos	8,874	10,324	Coquille	728

OREGON (Continued)

Counties.	Pop. 1890.	Pop. 1900.	County-towns.	Pop. 1900.
Crook	3,244	3,964	Prineville	656
Curry	1,709	1,868	Gold Beach	118
Douglas	11,864	14,565	Roseburg	1,690
Gilliam	3,600	3,201	Condon	230
Grant	5,080	5,948	Canyon City	345
Harney	2,559	2,598	Burns	547
Jackson	11,455	13,698	Jacksonville	653
Josephine	4,878	7,517	Grant's Pass	2,290
Klamath	2,444	3,970	Klamath Falls	447
Lake	2,604	2,847	Lakeview	761
Lane	15,198	19,604	Eugene	3,236
Lincoln *	.....	3,575	Toledo	302
Linn	16,265	18,603	Albany	3,149
Malheur	2,601	4,203	Vale	127
Marion	22,934	27,713	Salem	4,258
Morrow	4,205	4,151	Heppner	1,146
Multnomah	74,884	103,167	Portland	90,426
Polk	7,858	9,923	Dallas	1,271
Sherman	1,792	3,477	Moro	335
Tillamook	2,932	4,471	Tillamook	834
Umatilla	13,381	18,049	Pendleton	4,406
Union	12,044	16,070	Union	937
Wallowa	3,661	5,538	Enterprise	396
Waseo	9,183	13,199	The Dalles	3,542
Washington	11,972	14,467	Hillsboro	980
Wheeler *	.....	2,443	Fossil	288
Yamhill	10,692	13,420	McMinnville	1,420
Totals	313,767	413,536		

* Organized since census of 1890.

PENNSYLVANIA

Counties.	Pop. 1890.	Pop. 1900.	County-towns.	Pop. 1900.
Adams	33,486	34,496	Gettysburg	3,495
Allegheny	551,959	775,058	Pittsburg	321,616
Armstrong	46,747	52,551	Kittanning	3,902
Beaver	50,077	56,432	Beaver	2,348
Bedford	38,644	39,468	Bedford	2,167
Berks	137,327	159,615	Reading	78,961
Blair	70,866	85,099	Hollidaysburg	2,998
Bradford	59,233	59,403	Towanda	4,663
Bucks	70,615	71,190	Doylestown	3,034
Butler	55,338	56,962	Butler	10,853
Cambria	66,375	104,837	Ebensburg	1,574
Cameron	7,238	7,048	Emporium	2,463
Carbon	38,624	44,510	Mauch Chunk	4,029
Center	43,269	42,894	Bellefonte	4,216
Chester	89,377	95,095	Westchester	9,524
Clarion	36,802	34,283	Clarion	2,004
Clearfield	69,565	80,614	Clearfield	5,081
Clinton	28,685	29,197	Lock Haven	7,210
Columbia	36,832	39,896	Bloomsburg	6,170
Crawford	65,324	63,643	Meadville	10,291
Cumberland	47,271	50,344	Carlisle	9,626
Dauphin	96,977	114,443	Harrisburg	50,167
Delaware	74,683	94,762	Media	3,075
Elk	22,239	32,903	Ridgway	3,515
Erie	86,074	98,473	Erie	52,733
Fayette	80,006	110,412	Uniontown	7,344
Forest	8,482	11,039	Tionesta	815
Franklin	51,433	54,902	Chambersburg	8,864
Fulton	10,137	9,924	McConnellsburg	576
Greene	28,935	28,281	Waynesburg	2,544
Huntingdon	35,751	34,650	Huntingdon	6,053
Indiana	42,175	42,556	Indiana	4,142

PENNSYLVANIA (Continued)

Counties.	Pop. 1890.	Pop. 1900.	County-towns.	Pop. 1900.
Jefferson	44,005	59,113	Brookville	2,472
Juniata	16,655	16,054	Mifflintown	953
Lackawanna	142,088	193,831	Scranton	102,026
Lancaster	149,095	159,241	Lancaster	41,459
Lawrence	37,517	57,042	New Castle	28,339
Lebanon	48,131	53,827	Lebanon	17,628
Lehigh	76,631	93,893	Allentown	35,416
Luzerne	201,203	257,121	Wilkesbarre	51,721
Lycoming	70,579	75,663	Williamsport	28,757
McKean	46,863	51,343	Smethport	1,704
Mercer	55,744	57,387	Mercer	1,804
Mifflin	19,996	23,160	Lewistown	4,451
Monroe	20,111	21,161	Stroudsburg	3,450
Montgomery	123,290	138,995	Norristown	22,265
Montour	15,645	15,526	Danville	8,042
Northampton	84,220	99,687	Easton	25,238
Northumberland	74,698	90,911	Sunbury	9,810
Perry	26,276	26,263	New Bloomfield	772
Philadelphia	1,046,964	1,293,697	Philadelphia	1,293,697
Pike	9,412	8,766	Milford	884
Potter	22,778	30,621	Coudersport	3,217
Schuylkill	154,163	172,927	Pottsville	15,710
Snyder	17,651	17,304	Middleburg	513
Somerset	37,317	49,461	Somerset	1,834
Sullivan	11,620	12,134	Laporte	442
Susquehanna	40,093	40,043	Montrose	1,827
Tioga	52,313	49,086	Wellsboro	2,954
Union	17,820	17,592	Lewisburg	3,457
Venango	46,640	49,648	Franklin	7,317
Warren	37,585	38,946	Warren	8,043
Washington	71,155	92,181	Washington	7,670
Wayne	31,010	30,171	Honesdale	2,864
Westmoreland	112,819	160,175	Greensburg	6,508
Wyoming	15,891	17,152	Tunkhannock	1,305
York	99,489	116,413	York	33,708
Totals	5,258,014	6,302,115		

RHODE ISLAND

Counties.	Pop. 1890.	Pop. 1900.	County-towns.	Pop. 1900.
Bristol	11,428	13,144	Bristol	6,901
Kent	26,754	29,976	East Greenwich	2,775
Newport	28,552	32,599	Newport	22,034
Providence	255,123	328,683	Providence	175,597
Washington	23,649	24,154	Kingston	.....
Totals	345,506	428,556		

SOUTH CAROLINA

Counties.	Pop. 1890.	Pop. 1900.	County-towns.	Pop. 1900.
Abbeville	46,854	33,400	Abbeville	3,766
Aiken	31,822	39,032	Aiken	3,414
Anderson	43,696	55,728	Anderson	5,498
Bamberg*	.....	17,296	Bamberg	1,533
Barnwell	44,613	35,504	Barnwell	1,329
Beaufort	34,119	35,495	Beaufort	4,110

SOUTH CAROLINA (Continued)

Counties.	Pop. 1890.	Pop. 1900.	County-towns.	Pop. 1900.
Berkeley	55,428	30,454	Monk's Corner	202
Charleston	59,903	88,006	Charleston	55,807
Cherokee*	.....	21,359	Gaffney	3,937
Chester	26,660	28,616	Chester	4,075
Chesterfield	18,468	20,401	Chesterfield	308
Clarendon	23,233	28,184	Manning	1,430
Colleton	40,293	33,452	Walterboro	1,491
Darlington	29,134	32,388	Darlington	3,028
Dorchester*	.....	16,294	Saint George	576
Edgefield	49,259	25,478	Edgefield	1,775
Fairfield	28,599	29,425	Winnsboro	1,765
Florence	25,027	28,474	Florence	4,647
Georgetown	20,857	22,846	Georgetown	4,138
Greenville	44,310	53,490	Greenville	11,860
Greenwood*	.....	28,343	Greenwood	4,824
Hampton	20,544	23,738	Hampton	536
Horry	19,256	23,364	Conway	705
Kershaw	22,361	24,696	Camden	2,441
Lancaster	20,761	24,311	Lancaster	1,477
Laurens	31,610	37,382	Laurens	4,029
Lexington	22,181	27,264	Lexington	806
Marion	29,976	35,181	Marion	1,831
Marlboro	23,500	27,639	Bennettsville	1,929
Newberry	26,434	30,182	Newberry	4,607
Oconee	18,687	23,634	Walhalla	1,307
Orangeburg	49,393	59,663	Orangeburg	4,445
Pickens	16,389	19,375	Pickens	449
Richland	36,821	45,589	Columbia	21,108
Saluda*	.....	18,966	Saluda	289
Spartanburg	55,385	65,560	Spartanburg	11,395
Sumter	43,605	51,237	Sumter	5,673
Union	25,363	25,501	Union	5,400
Williamsburg	27,777	31,685	Kingstree	760
York	38,831	41,684	Yorkville	2,012
Totals	1,151,149	1,340,316		

* Organized since census of 1890.

SOUTH DAKOTA

Counties.	Pop. 1890.	Pop. 1900.	County-towns.	Pop. 1900.
Armstrong	34	8	.....	.....
Aurora	5,045	4,011	Plankinton	465
Beadle	9,586	8,081	Huron	2,793
Bon Homme	9,057	10,379	Tyndall	1,167
Boreman	.....	.....	.....	.....
Brookings	10,132	12,561	Brookings	2,346
Brown	16,855	15,286	Aberdeen	4,087
Brule	6,737	5,401	Chamberlain	874
Buffalo	993	1,790	Gann Valley	.....
Butte	1,037	2,907	Belle Fourche	451
Campbell	3,510	4,527	Mound City	.....
Charles Mix	4,178	8,498	Wheeler	.....
Choteau*	8	.....	.....	.....
Clark	6,728	6,942	Clark	684
Clay	7,509	9,316	Vermillion	2,183
Codington	7,037	8,770	Watertown	3,352
Custer	4,891	2,728	Custer	599
Davison	5,449	7,483	Mitchell	4,055
Day	9,168	12,254	Webster	1,506
Delano †	40	.....	.....	.....
Deuel	4,574	6,656	Clear Lake	491
Dewey	.....	.....	.....	.....
Douglas	4,600	5,012	Armour	912
Edmunds	4,399	4,916	Ipswich	397
Ewing*	16	.....	.....	.....
Fall River	4,478	3,541	Hot Springs	1,319
Faulk	4,062	3,547	Faulkton	539
Grant	6,814	9,103	Milbank	1,426

SOUTH DAKOTA (Continued)

Counties.	Pop. 1890.	Pop. 1900.	County-towns.	Pop. 1900.
Gregory	295	2,211	Fairfax	.....
Hamlin	4,625	5,945	Castlewood	430
Hand	6,546	4,525	Miller	544
Hanson	4,267	4,947	Alexandria	680
Harding *	167	.....	.....	.....
Hughes	5,044	3,684	Pierre	2,306
Hutchinson	10,469	11,897	Olivet	156
Hyde	1,860	1,492	Highmore	376
Jackson ‡	30	.....	.....	.....
Jerauld	3,605	2,798	Wessington Sps.	320
Kingsbury	8,562	9,866	De Smet	749
Lake	7,508	9,137	Madison	2,550
Lawrence	11,673	17,897	Deadwood	3,498
Lincoln	9,143	12,161	Canton	1,943
Lugenbeel	.....	.....	.....	.....
Lyman	233	2,632	Oacoma	.....
McCook	6,448	8,689	Salem	741
McPherson	5,940	6,327	Leola	.....
Marshall	4,544	5,942	Britton	519
Martin *	7	.....	.....	.....
Meade	4,640	4,907	Sturgis	1,100
Meyer	.....	.....	.....	.....
Miner	5,165	5,864	Howard	588
Minnehaha	21,879	23,926	Sioux Falls	10,266
Moody	5,941	8,326	Flandreau	1,244
Nowlin ‡	149	.....	.....	.....
Pennington	6,540	5,610	Rapid City	1,342
Potter	2,910	2,988	Gettysburg	.....
Pratt #	23	.....	.....	.....
Presho #	181	.....	.....	.....
Rinehart *	.....	.....	.....	.....
Roberts	1,997	12,216	Wilmot	352
Sanborn	4,610	4,464	Woonsocket	648
Schnasse *	.....	.....	.....	.....
Scobey †	32	.....	.....	.....
Shannon	.....	.....	.....	.....
Spink	10,581	9,487	Redfield	1,015
Stanley	1,028	1,341	Fort Pierre	395
Sterling ‡	96	.....	.....	.....
Sully	2,412	1,715	Onida	.....
Todd ‖	188	.....	Fort Randall	.....
Tripp	.....	.....	.....	.....
Turner	10,256	13,175	Parker	893
Union	9,130	11,153	Elk Point	1,081
Wagner *	.....	.....	.....	.....
Walworth	2,153	3,839	Bangor	.....
Washabaugh	.....	.....	.....	.....
Washington †	40	.....	.....	.....
Yankton	10,444	12,649	Yankton	4,125
Ziebach *	510	.....	.....	.....
Cheyenne, Pine Ridge, Rosebud, and Standing Rock Reservations	.....	16,043	.....	.....
Totals	328,808	401,570		

* Annexed to Butte in 1899.
† Annexed to Meade in 1899.
‡ Annexed to Stanley in 1899.
\# Annexed to Lyman in 1899.
‖ Annexed to Gregory in 1899.

TENNESSEE

Counties.	Pop. 1890.	Pop. 1900.	County-towns.	Pop. 1900.
Anderson	15,128	17,634	Clinton	1,111
Bedford	24,739	23,845	Shelbyville	2,236
Benton	11,230	11,888	Camden	399
Bledsoe	6,134	6,626	Pikeville	.....
Blount	17,589	19,206	Maryville	.....

TENNESSEE (Continued)

Counties.	Pop. 1890.	Pop. 1900.	County-towns.	Pop. 1900.
Bradley	13,607	15,759	Cleveland	3,858
Campbell	13,486	17,379	Jacksboro	621
Cannon	12,197	12,121	Woodbury	468
Carroll	23,630	24,250	Huntingdon	1,332
Carter	13,389	16,688	Elizabethton	.....
Cheatham	8,845	10,112	Ashland City	.....
Chester	9,069	9,896	Henderson	.....
Claiborne	15,103	20,696	Tazewell *	2,761
Clay	7,260	8,421	Celina	.....
Cocke	16,523	19,153	Newport	1,630
Coffee	13,827	15,574	Manchester	.....
Crockett	15,146	15,867	Alamo	.....
Cumberland	5,376	8,311	Crossville	.....
Davidson	108,174	122,815	Nashville	80,865
Decatur	8,995	10,439	Decaturville *	1,475
Dekalb	15,650	16,460	Smithville	.....
Dickson	13,645	18,635	Charlotte	.....
Dyer	19,878	23,776	Dyersburg	3,647
Fayette	28,878	29,701	Somerville	777
Fentress	5,226	6,106	Jamestown	.....
Franklin	18,929	20,392	Winchester	1,338
Gibson	35,859	39,408	Trenton	2,328
Giles	34,957	33,035	Pulaski	2,838
Grainger	13,196	15,512	Rutledge	.....
Greene	26,614	30,596	Greeneville	1,817
Grundy	6,345	7,802	Altamont	.....
Hamblen	11,418	12,728	Morristown	2,973
Hamilton	53,482	61,695	Chattanooga	30,154
Hancock	10,342	11,147	Sneedville	.....
Hardeman	21,029	22,976	Bolivar	1,035
Hardin	17,698	19,246	Savannah	.....
Hawkins	22,246	24,267	Rogersville	1,386
Haywood	23,558	25,189	Brownsville	2,645
Henderson	16,336	18,117	Lexington	1,332
Henry	21,070	24,208	Paris	2,018
Hickman	14,499	16,367	Centerville	.....
Houston	5,390	6,476	Erin	.....
Humphreys	11,720	13,398	Waverly	786
Jackson	13,325	15,039	Gainesboro	.....
James	4,903	5,407	Ooltewah	.....
Jefferson	16,478	18,590	Dandridge	.....
Johnson	8,858	10,589	Mountain City	.....
Knox	59,557	74,302	Knoxville †	32,637
Lake	5,304	7,368	Tiptonville	.....
Lauderdale	18,756	21,971	Ripley	1,640
Lawrence	12,286	15,402	Lawrenceburg	823
Lewis	2,555	4,455	Newburg	.....
Lincoln	27,382	26,304	Fayetteville	2,708
Loudon	9,273	10,838	Loudon	875
McMinn	17,890	19,163	Athens	1,849
McNairy	15,510	17,760	Selmer	588
Macon	10,878	12,881	Lafayette	.....
Madison	30,497	36,333	Jackson	14,511
Marion	15,411	17,281	Jasper	.....
Marshall	18,906	18,763	Lewisburg	1,421
Maury	38,112	42,703	Columbia	6,042
Meigs	6,930	7,491	Decatur	.....
Monroe	15,329	18,585	Madisonville	.....
Montgomery	29,697	36,017	Clarksville	9,431
Moore	5,975	5,706	Lynchburg	417
Morgan	7,639	9,587	Wartburg	.....
Obion	27,273	28,286	Union City	3,407
Overton	12,039	13,353	Livingston	.....
Perry	7,785	8,800	Linden	.....
Pickett	4,736	5,366	Byrdstown	.....
Polk	8,361	11,357	Benton	.....
Putnam	13,683	16,890	Cookeville	.....
Rhea	12,647	14,318	Dayton	2,004
Roane	17,418	22,738	Kingston *	548
Robertson	20,078	25,029	Springfield	1,732
Rutherford	35,097	33,543	Murfreesboro	3,999
Scott	9,794	11,077	Huntsville	.....
Sequatchie	3,027	3,326	Dunlap	.....
Sevier	18,761	22,021	Sevierville	.....
Shelby	112,740	153,557	Memphis	102,320
Smith	18,404	19,026	Carthage	.....
Stewart	12,193	15,224	Dover	400

TENNESSEE (Continued)

Counties.	Pop. 1890.	Pop. 1900.	County-towns.	Pop. 1900.
Sullivan	20,879	24,935	Blountville	.....
Sumner	23,668	26,072	Gallatin	2,409
Tipton	24,271	29,273	Covington	2,787
Trousdale	5,850	6,004	Hartsville	.....
Unicoi	4,619	5,851	Erwin	.....
Union	11,459	12,894	Maynardville	.....
Van Buren	2,863	3,126	Spencer	.....
Warren	14,413	16,410	McMinnville	1,980
Washington	20,354	22,604	Jonesboro	854
Wayne	11,471	12,934	Waynesboro	.....
Weakley	28,955	32,546	Dresden	.....
White	12,348	14,157	Sparta	895
Williamson	26,321	26,429	Franklin	2,180
Wilson	27,148	27,078	Lebanon	1,956
Totals	1,767,518	2,020,616		

* District.
† West, North, and South Knoxville included.

TEXAS

Counties.	Pop. 1890.	Pop. 1900.	County-towns.	Pop. 1900.
Anderson	20,923	28,015	Palestine	8,297
Andrews	24	87	.....	.....
Angelina	6,306	13,481	Lufkin	1,527
Aransas	1,824	1,716	Rockport	1,153
Archer	2,101	2,508	Archer City	.....
Armstrong	944	1,205	Claude	.....
Atascosa	6,459	7,143	Pleasanton	.....
Austin	17,859	20,676	Bellville	.....
Bailey	.....	4	.....	.....
Bandera	3,795	5,332	Bandera	.....
Bastrop	20,736	26,845	Bastrop	2,145
Baylor	2,595	3,052	Seymour	.....
Bee	3,720	7,720	Beeville	.....
Bell	33,377	45,535	Belton	3,700
Bexar	49,266	69,422	San Antonio	53,321
Blanco	4,649	4,703	Johnson City	.....
Borden	222	776	Gail	.....
Bosque	14,224	17,390	Meridian	923
Bowie	20,267	26,676	Boston	.....
Brazoria	11,506	14,861	Brazoria	.....
Brazos	16,650	18,859	Bryan	3,589
Brewster	710	2,356	Alpine	.....
Briscoe	.....	1,253	Silverton	.....
Brown	11,421	16,019	Brownwood	3,965
Buchel *	298	.....	.....	.....
Burleson	13,001	18,367	Caldwell	1,535
Burnet	10,747	10,528	Burnet	1,203
Caldwell	15,769	21,765	Lockhart	2,306
Calhoun	815	2,395	Port Lavaca	.....
Callahan	5,457	8,768	Baird	1,502
Cameron	14,424	16,095	Brownsville	6,305
Camp	6,624	9,146	Pittsburg	1,783
Carson	356	469	Panhandle	....
Cass	22,554	22,841	Linden	.....
Castro	9	400	Dimmitt	.....
Chambers	2,241	3,046	Wallisville	.....
Cherokee	22,975	25,154	Rusk	527
Childress	1,175	2,138	Childress	692
Clay	7,503	9,231	Henrietta	1,641
Cochran	.....	25	.....	.....
Coke	2,059	3,430	Robert Lee	.....
Coleman	6,112	10,077	Coleman	1,362
Collin	36,736	50,087	McKinney	4,342
Collingsworth	357	1,233	Wellington	.....
Colorado	19,512	22,203	Columbus	1,824
Comal	6,398	7,008	New Braunfels	2,097
Comanche	15,608	23,009	Comanche	2,070
Concho	1,065	1,427	Paint Rock	.....

TEXAS (Continued)

Counties.	Pop. 1890.	Pop. 1900.	County-towns.	Pop. 1900.
Cooke	24,696	27,494	Gainesville	7,874
Coryell	16,873	21,308	Gatesville	1,865
Cottle	240	1,002	Paducah	.....
Crane	15	51	.....	.....
Crockett	194	1,591	Ozona	.....
Crosby	346	788	Emma	.....
Dallam	112	146	Texline	.....
Dallas	67,042	82,726	Dallas	42,638
Dawson	29	37	.....	.....
Deaf Smith	179	843	La Plata	.....
Delta	9,117	15,249	Cooper	1,518
Denton	21,289	28,318	Denton	4,187
De Witt	14,307	21,311	Cuero	3,422
Dickens	295	1,151	Dickens	.....
Dimmitt	1,049	1,106	CarrizoSprings	.....
Donley	1,056	2,756	Clarendon	.....
Duval	7,598	8,483	San Diego	.....
Eastland	10,373	17,971	Eastland	596
Ector	224	381	Odessa	.....
Edwards	1,970	3,108	Rock Springs	.....
Ellis	31,774	50,059	Waxahachie	4,215
El Paso	15,678	24,886	El Paso	15,906
Encinal †	2,744	.....	.....	.....
Erath	21,594	29,966	Stephenville	1,922
Falls	20,706	33,342	Marlin	3,092
Fannin	38,709	51,793	Bonham	5,042
Fayette	31,481	36,542	La Grange	2,392
Fisher	2,996	3,708	Roby	.....
Floyd	529	2,020	Floydada	.....
Foard ‡	.....	1,568	.....	.....
Foley *	25	.....	.....	.....
Fort Bend	10,586	16,538	Richmond	.....
Franklin	6,481	8,674	Mt. Vernon	.....
Freestone	15,987	18,910	Fairfield	.....
Frio	3,112	4,200	Pearsall	.....
Gaines	68	55	.....	.....
Galveston	31,476	44,116	Galveston	37,789
Garza	14	185	.....	.....
Gillespie	7,056	8,229	Fredericksburg	.....
Glasscock	208	286	Garden City	.....
Goliad	5,910	8,310	Goliad	.....
Gonzales	18,016	28,882	Gonzales	4,297
Gray	203	480	.....	.....
Grayson	53,211	63,661	Sherman	10,243
Gregg	9,402	12,343	Longview	3,591
Grimes	21,312	26,106	Anderson	.....
Guadalupe	15,217	21,385	Seguin	2,421
Hale	721	1,680	Plainview	.....
Hall	703	1,670	Memphis	.....
Hamilton	9,313	13,520	Hamilton	.....
Hansford	133	167	Hansford	.....
Hardeman	3,904	3,634	Quanah	1,651
Hardin	3,956	5,049	Kountze	.....
Harris	37,249	63,786	Houston	44,633
Harrison	26,721	31,878	Marshall	7,855
Hartley	252	377	Hartley	.....
Haskell	1,665	2,637	Haskell	.....
Hays	11,352	14,142	San Marcos	2,292
Hemphill	519	815	Canadian	.....
Henderson	12,285	19,970	Athens	.....
Hidalgo	6,534	6,837	Hidalgo	.....
Hill	27,583	41,355	Hillsboro	5,346
Hockley	.....	44	.....	.....
Hood	7,614	9,146	Granbury	1,410
Hopkins	20,572	27,950	Sulphur Sps	3,635
Houston	19,360	25,452	Crockett	2,612
Howard	1,210	2,528	Big Spring	.....
Hunt	31,855	47,295	Greenville	6,860
Hutchinson	58	303	.....	.....
Irion	870	848	Sherwood	.....
Jack	9,740	10,224	Jacksboro	1,311
Jackson	3,281	6,094	.....	.....
Jasper	5,592	7,138	Jasper	.....
Jeff Davis	1,394	1,150	Fort Davis	.....
Jefferson	5,857	14,239	Beaumont	9,427
Johnson	22,313	33,819	Cleburne	7,493

TEXAS (Continued)

Counties.	Pop. 1890.	Pop. 1900.	County-towns.	Pop. 1900.
Jones	3,797	7,053	Anson	.....
Karnes	3,637	8,681	Karnes City	.....
Kaufman	21,598	33,376	Kaufman	2,378
Kendall	3,826	4,103	Boerne	.....
Kent	324	899	Clairemont	.....
Kerr	4,462	4,980	Kerrville	.....
Kimble	2,243	2,503	Junction	.....
King	173	490	Guthrie	.....
Kinney	3,781	2,447	Brackettville	.....
Knox	1,134	2,322	Benjamin	.....
Lamar	37,302	48,627	Paris	9,358
Lamb	4	31	.....	.....
Lampasas	7,584	8,625	Lampasas	2,107
La Salle	2,139	2,303	Cotulla	.....
Lavaca	21,887	28,121	Hallettsville	1,457
Lee	11,952	14,595	Giddings	.....
Leon	13,841	18,072	Centerville	.....
Liberty	4,230	8,102	Liberty	865
Limestone	21,678	32,573	Groesbeck	1,462
Lipscomb	632	790	Lipscomb	.....
Live Oak	2,055	2,268	Oakville	.....
Llano	6,772	7,301	Llano	.....
Loving	3	33	Mentone	.....
Lubbock	33	293	Lubbock	.....
Lynn	24	17	.....	.....
McCulloch	3,217	3,960	Brady	.....
McLennan	39,204	59,772	Waco	20,686
McMullen	1,038	1,024	Tilden	.....
Madison	8,512	10,432	Madisonville	.....
Marion	10,862	10,754	Jefferson	2,850
Martin	264	332	Stanton	.....
Mason	5,180	5,573	Mason	.....
Matagorda	3,985	6,097	Matagorda	1,414
Maverick	3,698	4,066	Eagle Pass	.....
Medina	5,730	7,783	Hondo City	.....
Menard	1,215	2,011	Menardville	.....
Midland	1,033	1,741	Midland	.....
Milam	24,773	39,666	Cameron	3,341
Mills	5,493	7,851	Goldthwaite	1,282
Mitchell	2,059	2,855	Colorado	.....
Montague	18,863	24,800	Montague	579
Montgomery	11,765	17,067	Conroe	.....
Moore	15	209	Dumas	.....
Morris	6,580	8,220	Daingerfield	.....
Motley	139	1,257	Matador	.....
Nacogdoches	15,984	24,663	Nacogdoches	1,827
Navarro	26,373	43,374	Corsicana	9,313
Newton	4,650	7,282	Newton	.....
Nolan	1,573	2,611	Sweet Water	670
Nueces	8,093	10,439	Corpus Christi	4,703
Ochiltree	198	267	Ochiltree	.....
Oldham	270	349	Tascosa	.....
Orange	4,770	5,905	Orange	3,835
Palo Pinto	8,320	12,291	Palo Pinto	.....
Panola	14,328	21,404	Carthage	.....
Parker	21,682	25,823	Weatherford	4,786
Parmer	7	34	.....	.....
Pecos	1,326	2,360	Fort Stockton	.....
Polk	10,332	14,447	Livingston	.....
Potter	849	1,820	Amarillo	1,442
Presidio	1,698	3,673	Marfa	.....
Rains	3,909	6,127	Emory	.....
Randall	187	963	Canyon	.....
Red River	21,452	29,893	Clarksville	2,069
Reeves	1,247	1,847	Pecos	639
Refugio	1,239	1,641	Refugio	.....
Roberts	326	620	Parnell	.....
Robertson	26,506	31,480	Franklin	.....
Rockwall	5,972	8,531	Rockwall	1,245
Runnels	3,193	5,379	Ballinger	1,128
Rusk	18,559	26,099	Henderson	.....
Sabine	4,969	6,394	Hemphill	.....
San Augustine	6,688	8,434	San Augustine	261
San Jacinto	7,360	10,277	Cold Spring	.....
San Patricio	1,312	2,372	Sinton	.....
San Saba	6,641	7,569	San Saba	.....
Schleicher	155	515	.....	.....

TEXAS (Continued)

Counties.	Pop. 1890.	Pop. 1900.	County-towns.	Pop. 1900.
Scurry	1,415	4,158	Snyder	.....
Shackelford	2,012	2,461	Albany	.....
Shelby	14,365	20,452	Center	.....
Sherman	34	104	Coldwater	.....
Smith	28,324	37,370	Tyler	8,069
Somervell	3,419	3,498	Glen Rose	.....
Starr	10,749	11,469	Rio Grande C'y	.....
Stephens	4,926	6,466	Breckenridge	.....
Sterling ‡	.....	1,127	Sterling City	.....
Stonewall	1,024	2,183	Rayner	.....
Sutton	658	1,727	Sonora	.....
Swisher	100	1,227	Tulia	.....
Tarrant	41,142	52,376	Fort Worth	26,688
Taylor	6,957	10,499	Abilene	3,411
Terry	21	48	.....	.....
Throckmorton	902	1,750	Throckmorton	.....
Titus	8,190	12,292	Mt. Pleasant	.....
Tom Green	5,152	6,804	San Angelo	.....
Travis	36,322	47,386	Austin	22,258
Trinity	7,648	10,976	Groveton	.....
Tyler	10,877	11,899	Woodville	.....
Upshur	12,695	16,266	Gilmer	.....
Upton	52	48	.....	.....
Uvalde	3,804	4,647	Uvalde	1,889
Val Verde	2,874	5,263	Del Rio	.....
Van Zandt	16,225	25,481	Canton	.....
Victoria	8,737	13,678	Victoria	4,010
Walker	12,874	15,813	Huntsville	2,485
Waller	10,888	14,246	Hempstead	.....
Ward	77	1,451	Barstow	.....
Washington	29,161	32,931	Brenham	5,968
Webb #	14,842	21,851	Laredo	13,429
Wharton	7,584	16,942	Wharton	.....
Wheeler	778	636	Mobeetie	.....
Wichita	4,831	5,806	Wichita Falls	2,480
Wilbarger	7,092	5,759	Vernon	1,993
Williamson	25,909	38,072	Georgetown	2,790
Wilson	10,655	13,961	Floresville	895
Winkler	18	60	.....	.....
Wise	24,134	27,116	Decatur	1,562
Wood	13,932	21,048	Quitman	.....
Yoakum	4	26	.....	.....
Young	5,049	6,540	Graham	878
Zapata	3,562	4,760	Carrizo	.....
Zavalla	1,097	792	Batesville	.....
Totals	2,235,523	3,048,710		

* Annexed to Brewster in 1897.
† Annexed to Webb in 1899.
‡ Organized since census of 1890.
# Encinal annexed in 1899.

UTAH

Counties.	Pop. 1890.	Pop. 1900.	County-towns.	Pop. 1900.
Beaver	3,340	3,613	Beaver	1,701
Boxelder	7,642	10,009	Brigham	2,859
Cache	15,509	18,139	Logan	5,451
Carbon *	.....	5,004	Price	539
Davis	6,751	7,996	Farmington	968
Emery	5,076	4,657	Castle Dale	559
Garfield	2,457	3,400	Panguitch	883
Grand	541	1,149	Moab	.....
Iron	2,683	3,546	Parowan	1,039
Juab	5,582	10,082	Nephi	2,208
Kane	1,685	1,811	Kanab	710
Millard	4,033	5,678	Fillmore	1,037
Morgan	1,780	2,045	Morgan	600
Piute	2,842	1,954	Junction	249

UTAH (Continued)

Counties.	Pop. 1890.	Pop. 1900.	County-towns.	Pop. 1900.
Rich	1,527	1,946	Randolph	821
Salt Lake	58,457	77,725	Salt Lake City	53,531
San Juan	365	1,023	Monticello	.....
Sanpete	13,146	16,313	Manti	2,408
Sevier	6,199	8,451	Richfield	1,969
Summit	7,733	9,439	Coalville	808
Tooele	3,700	7,361	Tooele	1,200
Uinta	2,762	6,458	Ashley	.....
Utah	23,768	32,456	Provo City	6,185
Wasatch	3,595	4,736	Heber	1,534
Washington	4,009	4,612	St. George	1,600
Wayne *	.....	1,907	Loa	.....
Weber	22,723	25,239	Ogden	16,313
Totals	207,905	276,749		

* Organized since 1890.

VERMONT

Counties.	Pop. 1890.	Pop. 1900.	County-towns.	Pop.* 1900.
Addison	22,277	21,912	Middlebury	3,045
Bennington	20,448	21,705	Bennington	8,033
			Manchester	1,955
Caledonia	23,436	24,381	St. Johnsbury	7,010
Chittenden	35,389	39,600	Burlington	18,640
Essex	9,511	8,056	Guildhall	455
Franklin	29,755	30,198	St. Albans	6,239
Grand Isle	3,843	4,462	North Hero	712
Lamoille	12,831	12,289	Hyde Park	1,472
Orange	19,575	19,313	Chelsea	1,070
Orleans	22,101	22,024	Newport	3,113
Rutland	45,397	44,209	Rutland	11,499
Washington	29,606	36,607	Montpelier	6,266
Windham	26,547	26,660	Newfane	905
Windsor	31,706	32,225	Woodstock	2,557
Totals	332,422	343,641		

* Including township.

VIRGINIA

Counties.	Pop. 1890.	Pop. 1900.	County-towns.	Pop. 1900.
Accomac	27,277	32,570	Accomac	....
Albemarle	32,379	28,473	Charlottesville *	5,241
Alexandria	18,597	6,430	Fort Myer	....
Alleghany	9,283	16,330	Covington	2,950
Amelia	9,068	9,037	Amelia	....
Amherst	17,551	17,864	Amherst	....
Appomattox	9,589	9,662	West Appomattox	....
Augusta	37,005	32,370	Staunton	....
Bath	4,587	5,595	Warm Springs*	1,109
Bedford	31,213	30,356	Bedford City	2,416
Bland	5,129	5,497	Bland	....
Botetourt	14,854	17,161	Fincastle	652
Brunswick	17,245	18,217	Lawrenceville	760
Buchanan	5,867	9,692	Grundy	200
Buckingham	14,383	15,266	Buckingham	....
Campbell	41,087	23,256	Rustburg *	5,403
Caroline	16,681	16,709	Bowling Green	458
Carroll	15,497	19,303	Hillsville	....

VIRGINIA (Continued)

Counties.	Pop. 1890.	Pop. 1900.	County-towns.	Pop. 1900.
Charles City	5,066	5,040	Charles City	....
Charlotte	15,077	15,343	Smithville	96
Chesterfield	26,211	18,804	Chesterfield	....
Clarke	8,071	7,927	Berryville	938
Craig	3,835	4,293	Newcastle	299
Culpeper	13,233	14,123	Culpeper	1,618
Cumberland	9,482	8,996	Cumberland	....
Dickenson	5,077	7,747	Clintwood	255
Dinwiddie	13,515	15,374	Dinwiddie	....
Elizabeth City	16,168	19,460	Hampton	3,441
Essex	10,047	9,701	Tappahannock	554
Fairfax	16,655	18,580	Fairfax	373
Fauquier	22,590	23,374	Warrenton	1,627
Floyd	14,405	15,388	Floyd	402
Fluvanna	9,508	9,050	Palmyra *	1,882
Franklin	24,985	25,953	Rocky Mount	612
Frederick	17,880	13,239	Winchester	....
Giles	9,090	10,793	Pearisburg	464
Gloucester	11,653	12,832	Gloucester	....
Goochland	9,958	9,519	Goochland	....
Grayson	14,394	16,853	Independence	....
Greene	5,622	6,214	Stanardsville *	1,513
Greenesville	8,230	9,758	Emporia	1,027
Halifax	34,424	37,197	Houston	687
Hanover	17,402	17,618	Hanover	....
Henrico	103,394	30,062	Richmond	....
Henry	18,208	19,265	Martinsville	2,384
Highland	5,352	5,647	Monterey	246
Isle of Wight	11,313	13,102	Isle of Wight	....
James City	5,643	3,688	Williamsburg	....
King and Queen	9,669	9,265	King and Queen	....
King George	6,641	6,918	King George	....
King William	9,605	8,380	King William	....
Lancaster	7,191	8,949	Lancaster	....
Lee	18,216	19,856	Jonesville *	5,205
Loudoun	23,274	21,948	Leesburg	1,513
Louisa	16,997	16,517	Louisa	261
Lunenburg	11,372	11,705	Lunenburg	....
Madison	10,225	10,216	Madison	....
Mathews	7,584	8,239	Mathews	....
Mecklenburg	25,359	26,551	Boydton	527
Middlesex	7,458	8,220	Saluda *	2,600
Montgomery	17,742	15,852	Christiansburg	659
Nansemond	19,692	23,078	Suffolk	3,827
Nelson	15,336	16,075	Lovingston*	4,899
New Kent	5,511	4,865	New Kent	....
Norfolk	77,038	50,780	Portsmouth	....
Northampton	10,313	13,770	Eastville	313
Northumberl'd	7,885	9,846	Heathsville*	2,155
Nottoway	11,582	12,366	Nottoway	....
Orange	12,814	12,571	Orange	536
Page	13,092	13,794	Luray	1,147
Patrick	14,147	15,403	Stuart	371
Pittsylvania	59,941	46,894	Chatham	918
Powhatan	6,791	6,824	Powhatan	....
Prince Edward	14,694	15,045	Farmville	2,471
Prince George	7,873	7,752	Prince George	....
Princess Anne	9,510	11,192	Princess Anne	....
Prince William	9,805	11,112	Manassas	817
Pulaski	12,790	14,609	Newbern	152
Rappahannock	8,678	8,843	Washington	300
Richmond	7,146	7,088	Warsaw	....
Roanoke	30,101	15,837	Salem	3,412
Rockbridge	23,062	21,799	Lexington	3,203
Rockingham	31,299	33,527	Harrisonburg	3,521
Russell	16,126	18,031	Lebanon	325
Scott	21,694	22,694	Gate City	521
Shenandoah	19,671	20,253	Woodstock	1,069
Smyth	13,360	17,121	Marion	2,045
Southampton	20,078	22,848	Courtland	288
Spottsylvania	14,233	9,239	Spottsylvania	....
Stafford	7,362	8,097	Stafford	....
Surry	8,256	8,469	Surry	....
Sussex	11,100	12,082	Sussex *	2,502
Tazewell	19,899	23,384	Tazewell	1,096
Warren	8,280	8,837	Front Royal	1,005
Warwick	6,650	4,888	Denbigh *	632

VIRGINIA (Continued)

Counties.	Pop. 1890.	Pop. 1900.	County-towns.	Pop. 1900.
Washington	29,020	28,995	Abingdon	1,306
Westmoreland	8,399	9,243	Montross*	2,129
Wise	9,345	19,653	Wise	....
Wythe	18,019	20,437	Wytheville	3,003
York	7,596	7,482	Yorktown	151
Independent cities †	.....	308,017		
Totals	1,655,980	1,854,184		

* District.
† Alexandria, Bristol, Buena Vista, Charlottesville, Danville, Fredericksburg, Lynchburg, Manchester, Newport News, Norfolk, Petersburg, Portsmouth, Radford, Richmond, Roanoke, Staunton, Williamsburg, Winchester.

WASHINGTON

Counties.	Pop. 1890.	Pop. 1900.	County-towns.	Pop. 1900.
Adams	2,098	4,840	Ritzville	761
Asotin	1,580	3,366	Asotin	470
Chehalis	9,249	15,124	Montesano	1,194
Chelan	.....	3,931	Wenatchee	451
Clallam	2,771	5,603	Port Angeles	2,321
Clarke	11,709	13,419	Vancouver	4,006
Columbia	6,709	7,128	Dayton	2,216
Cowlitz	5,917	7,877	Kalama	554
Douglas	3,161	4,926	Waterville	482
Ferry	.....	4,562	Republic	2,050
Franklin	696	486	Pasco	254
Garfield	3,897	3,918	Pomeroy	953
Island	1,787	1,870	Coupeville	495
Jefferson	8,368	5,712	Port Townsend	3,443
King	63,989	110,053	Seattle	80,672
Kitsap	4,624	6,767	Port Orchard	197
Kittitas	8,777	9,704	Ellensburg	1,737
Klickitat	5,167	6,407	Goldendale	738
Lewis	11,499	15,157	Chehalis	1,775
Lincoln	9,312	11,969	Sprague	695
Mason	2,826	3,810	Shelton	833
Okanogan	1,467	4,689	Conconnully	.....
Pacific	4,358	5,983	South Bend	711
Pierce	50,940	55,515	Tacoma	37,714
San Juan	2,072	2,928	Friday Harbor	.....
Skagit	8,747	14,272	Mt. Vernon	1,120
Skamania	774	1,688	Stevenson	338
Snohomish	8,514	23,950	Snohomish	2,101
Spokane	37,487	57,542	Spokane	36,848
Stevens	4,341	10,543	Colville	594
Thurston	9,675	9,927	Olympia	4,082
Wahkiakum	2,526	2,819	Cathlamet	669
Walla Walla	12,224	18,680	Walla Walla	10,049
Whatcom	18,591	24,116	Whatcom	6,834
Whitman	19,109	25,360	Colfax	2,121
Yakima	4,429	13,462	North Yakima	3,154
Totals	349,390	518,103		

WEST VIRGINIA

Counties.	Pop. 1890.	Pop. 1900.	County-towns.	Pop. 1900.
Barbour	12,702	14,198	Philippi	665
Berkeley	18,702	19,469	Martinsburg	7,564
Boone	6,885	8,194	Madison	.....
Braxton	13,928	18,904	Sutton	864

WEST VIRGINIA (Continued)

Counties.	Pop. 1890.	Pop. 1900.	County-towns.	Pop. 1900.
Brooke	6,660	7,219	Wellsburg	2,588
Cabell	23,595	29,252	Huntington	11,923
Calhoun	8,155	10,266	Grantsville	225
Clay	4,659	8,248	Clay	.....
Doddridge	12,183	13,689	West Union	623
Fayette	20,542	31,987	Fayetteville	413
Gilmer	9,746	11,762	Glenville	398
Grant	6,802	7,275	Petersburg	.....
Greenbrier	18,034	20,683	Lewisburg	872
Hampshire	11,419	11,806	Romney	580
Hancock	6,414	6,693	New Cumberland	2,198
Hardy	7,567	8,449	Moorefield	460
Harrison	21,919	27,690	Clarksburg	4,050
Jackson	19,021	22,987	Ripley	579
Jefferson	15,553	15,935	Charlestown	2,392
Kanawha	42,756	54,696	Charleston	11,099
Lewis	15,895	16,980	Weston	2,560
Lincoln	11,246	15,434	Hamlin	.....
Logan	11,101	6,955	Logan*	3,272
McDowell	7,300	18,747	Welch	442
Marion	20,721	32,430	Fairmont	5,655
Marshall	20,735	26,444	Moundsville	5,362
Mason	22,863	24,142	Point Pleasant	1,934
Mercer	16,002	23,023	Princeton	.....
Mineral	12,085	12,883	Keyser	2,536
Mingo †	.....	11,359	Williamson	.....
Monongalia	15,705	19,049	Morgantown	1,895
Monroe	12,429	13,130	Union	256
Morgan	6,744	7,294	Berkeley Springs	781
Nicholas	9,309	11,403	Summersville	223
Ohio	41,557	48,024	Wheeling	38,878
Pendleton	8,711	9,167	Franklin	205
Pleasants	7,539	9,345	St. Mary's	825
Pocahontas	6,814	8,572	Marlinton	171
Presto	20,355	22,727	Kingwood	700
Putnam	14,342	17,330	Winfield	338
Raleigh	9,597	12,436	Beckley	342
Randolph	11,633	17,670	Beverly	464
Ritchie	16,621	18,991	Harrisville	472
Roane	15,303	19,852	Spencer	737
Summers	13,117	16,265	Hinton	3,763
Taylor	12,147	14,978	Grafton	5,650
Tucker	6,459	13,433	Parsons	618
Tyler	11,962	18,252	Middlebourne	.....
Upshur	12,714	14,696	Buckhannon	1,589
Wayne	18,652	23,619	Wayne	.....
Webster	4,783	8,862	Addison	297
Wetzel	16,841	22,880	New Martinsville	1,089
Wirt	9,411	10,284	Elizabeth	657
Wood	28,612	34,452	Parkersburg	11,703
Wyoming	6,247	8,380	Oceana	187
Totals	762,794	958,800		

* District. † Organized since census of 1890.

WISCONSIN

Counties.	Pop. 1890.	Pop. 1900.	County-towns.	Pop. 1900.
Adams	6,889	9,141	Friendship	.....
Ashland	20,063	20,176	Ashland	13,074
Barron	15,416	23,677	Barron	1,493
Bayfield	7,390	14,392	Washburn	6,814
Brown	39,164	46,359	Green Bay	18,684
Buffalo	15,997	16,765	Alma	1,201
Burnett	4,393	7,478	Grantsburg	1,688
Calumet	16,639	17,078	Chilton	1,460
Chippewa	25,143	33,037	Chippewa Falls	8,094
Clark	17,708	25,848	Neillsville	2,104
Columbia	28,350	31,121	Portage	5,459

WISCONSIN (Continued)

Counties.	Pop. 1890.	Pop. 1900.	County-towns.	Pop. 1900.
Crawford	15,987	17,286	Prairie du Chien	3,232
Dane	59,578	69,435	Madison	19,164
Dodge	44,984	46,631	Juneau	891
Door	15,682	17,583	Sturgeon Bay	3,372
Douglas	13,468	36,335	Superior	31,091
Dunn	22,664	25,043	Menomonee	5,655
Eau Claire	30,673	31,692	Eau Claire	17,517
Florence	2,604	3,197	Florence	1,824
Fond du Lac	44,088	47,589	Fond du Lac	15,110
Forest	1,012	1,396	Crandon	706
Grant	36,651	38,881	Lancaster	2,403
Green	22,732	22,719	Monroe	3,927
Green Lake	15,163	15,797	Dartford	450
Iowa	22,117	23,114	Dodgeville	1,865
Iron*	.....	6,616	Hurley	....
Jackson	15,797	17,466	Black River Falls	1,938
Jefferson	33,530	34,789	Jefferson	2,584
Juneau	17,121	20,629	Mauston	1,718
Kenosha	15,581	21,707	Kenosha	11,606
Kewaunee	16,153	17,212	Kewaunee	1,773
La Crosse	38,801	42,997	La Crosse	28,895
La Fayette	20,265	20,959	Darlington	1,808
Langlade	9,465	12,553	Antigo	5,145
Lincoln	12,008	16,269	Merrill	8,537
Manitowoc	37,831	42,261	Manitowoc	11,786
Marathon	30,369	43,256	Wausau	12,354
Marinette	20,304	30,822	Marinette	16,195
Marquette	9,676	10,509	Montello	1,325
Milwaukee	236,101	330,017	Milwaukee	285,315
Monroe	23,211	28,103	Sparta	3,555
Oconto	15,009	20,874	Oconto	5,646
Oneida	5,010	8,875	Rhinelander	4,998
Outagamie	38,690	46,247	Appleton	15,085
Ozaukee	14,943	16,363	Port Washington	3,010
Pepin	6,932	7,905	Durand	267
Pierce	20,385	23,943	Ellsworth	1,052
Polk	12,968	17,801	Osceola	466
Portage	24,798	29,483	Stevens Point	9,524
Price	5,258	9,106	Phillips	1,820
Racine	36,268	45,644	Racine	29,102
Richland	19,121	19,483	Richland Center	2,321
Rock	43,220	51,203	Janesville	13,185
St. Croix	23,139	26,830	Hudson	3,259
Sauk	30,575	33,006	Baraboo	5,751
Sawyer	1,977	3,593	Hayward	2,720

WISCONSIN (Continued)

Counties.	Pop. 1890.	Pop. 1900.	County-towns.	Pop. 1900.
Shawano	19,236	27,475	Shawano	1,863
Sheboygan	42,489	50,345	Sheboygan	22,962
Taylor	6,731	11,262	Medford	1,758
Trempealeau	18,920	23,114	Whitehall	600
Vernon	25,111	28,351	Viroqua	1,950
Vilas*	.....	4,929	Eagle River	1,356
Walworth	27,860	29,259	Elkhorn	1,731
Washburn	2,926	5,521	Shell Lake	1,823
Washington	22,751	23,589	West Bend	2,119
Waukesha	33,270	35,229	Waukesha	7,419
Waupaca	26,794	31,615	Waupaca	2,912
Waushara	13,507	15,972	Wautoma	1,060
Winnebago	50,097	58,225	Oshkosh	28,284
Wood	18,127	25,865	Grand Rapids	4,493
Totals	1,686,880	2,069,042		

* Not organized in 1890.

WYOMING

Counties.	Pop. 1890.	Pop. 1900.	County-towns.	Pop. 1900.
Albany	8,865	13,084	Laramie	8,207
Big Horn	.....	4,328	.....	.....
Carbon	6,857	9,589	Rawlins	2,317
Converse	2,738	3,337	Douglas	734
Crook	2,338	3,137	Sundance	294
Fremont	2,463	5,357	Lander	737
Johnson	2,357	2,361	Buffalo	710
Laramie	16,777	20,181	Cheyenne	14,087
Natrona	1,094	1,785	Casper	883
Sheridan	1,972	5,122	Sheridan	1,559
Swectwater	4,941	8,455	Green River	1,361
Uinta	7,414	12,223	Evanston	2,110
Weston	2,422	3,203	Newcastle	756
Yellowstone National Park	467	369		
Totals	60,705	92,531		

POPULATION OF CITIES HAVING 25,000 INHABITANTS OR MORE IN 1900, ARRANGED ACCORDING TO POPULATION

[The first column under each census year shows the order of the cities named when arranged according to population]

Cities.	Population.			
	1900.		1890.	
New York, N. Y.	1	3,437,202	1	1,515,301
Chicago, Ill.	2	1,698,575	2	1,099,850
Philadelphia, Pa.	3	1,293,697	3	1,046,964
St. Louis, Mo.	4	575,238	4	451,770
Boston, Mass.	5	560,892	5	448,477
Baltimore, Md.	6	508,957	6	434,439
Cleveland, Ohio	7	381,768	9	261,353
Buffalo, N. Y.	8	352,387	10	255,664
San Francisco, Cal.	9	342,782	7	298,997
Cincinnati, Ohio	10	325,902	8	296,908
Pittsburg, Pa.	11	321,616	12	238,617
New Orleans, La.	12	287,104	11	242,039
Detroit, Mich.	13	285,704	14	205,876
Milwaukee, Wis.	14	285,315	15	204,468
Washington, D. C.	15	278,718	13	230,392
Newark, N. J.	16	246,070	16	181,830
Jersey City, N. J.	17	206,433	18	163,003
Louisville, Ky.	18	204,731	19	161,129
Minneapolis, Minn.	19	202,718	17	164,738
Providence, R. I.	20	175,597	24	132,146
Indianapolis, Ind.	21	169,164	26	105,436
Kansas City, Mo.	22	163,752	23	132,716
St. Paul, Minn.	23	163,065	22	133,156
Rochester, N. Y.	24	162,608	21	133,896
Denver, Col.	25	133,859	25	106,713
Toledo, Ohio	26	131,822	32	81,434
Allegheny, Pa.	27	129,896	27	105,287
Columbus, Ohio	28	125,560	29	88,150
Worcester, Mass.	29	118,421	31	84,655
Syracuse, N. Y.	30	108,374	30	88,143
New Haven, Conn.	31	108,027	34	81,298
Paterson, N. J.	32	105,171	35	78,347
Fall River, Mass.	33	104,863	39	74,398
St. Joseph, Mo.	34	102,979	54	52,324
Omaha, Neb.	35	102,555	20	140,452
Los Angeles, Cal.	36	102,479	56	50,395
Memphis, Tenn.	37	102,320	42	64,495
Scranton, Pa.	38	102,026	38	75,215
Lowell, Mass.	39	94,969	36	77,696
Albany, N. Y.	40	94,151	28	94,923
Cambridge, Mass.	41	91,886	40	70,028
Portland, Ore.	42	90,426	60	46,385
Atlanta, Ga.	43	89,872	41	65,533
Grand Rapids, Mich.	44	87,565	46	60,278
Dayton, Ohio	45	85,333	44	61,220
Richmond, Va.	46	85,050	33	81,388
Nashville, Tenn.	47	80,865	37	76,168
Seattle, Wash.	48	80,671	69	42,837
Hartford, Conn.	49	79,850	53	53,230
Reading, Pa.	50	78,961	47	58,661
Wilmington, Del.	51	76,508	43	61,431
Camden, N. J.	52	75,935	48	58,313
Trenton, N. J.	53	73,307	49	57,458
Bridgeport, Conn.	54	70,996	58	48,866
Lynn, Mass.	55	68,513	50	55,727
Oakland, Cal.	56	66,960	59	48,682
Lawrence, Mass.	57	62,559	63	44,654
New Bedford, Mass.	58	62,442	71	40,733
Des Moines, Iowa	59	62,139	57	50,093
Springfield, Mass.	60	62,059	64	44,179
Somerville, Mass.	61	61,643	73	40,152
Troy, N. Y.	62	60,651	45	60,956
Hoboken, N. J.	63	59,364	67	43,648
Evansville, Ind.	64	59,007	55	50,756
Manchester, N. H.	65	56,987	65	44,126
Utica, N. Y.	66	56,383	66	44,007
Peoria, Ill.	67	56,100	70	41,024
Charleston, S. C.	68	55,807	52	54,955
Savannah, Ga.	69	54,244	68	43,189
Salt Lake City, Utah	70	53,531	62	44,843
San Antonio, Texas	71	53,321	80	37,673
Duluth, Minn.	72	52,969	91	33,115
Erie, Pa.	73	52,733	72	40,634
Elizabeth, N. J.	74	52,130	78	37,764
Wilkesbarre, Pa.	75	51,721	79	37,718
Kansas City, Kan.	76	51,418	75	38,316
Harrisburg, Pa.	77	50,167	74	39,385
Portland, Me.	78	50,145	82	36,425
Yonkers, N. Y.	79	47,931	92	32,033
Norfolk, Va.	80	46,624	87	34,871
Waterbury, Conn.	81	45,859	105	28,646
Holyoke, Mass.	82	45,712	84	35,637
Fort Wayne, Ind.	83	45,115	85	35,393
Youngstown, Ohio	84	44,885	90	33,220
Houston, Texas	85	44,633	110	27,557
Covington, Ky.	86	42,938	81	37,371
Akron, Ohio	87	42,728	109	27,601
Dallas, Texas	88	42,638	76	38,067
Saginaw, Mich.	89	42,345	61	46,322
Lancaster, Pa.	90	41,459	93	32,011
Lincoln, Neb.	91	40,169	51	55,154
Brockton, Mass.	92	40,063	112	27,294
Binghamton, N. Y.	93	39,647	86	35,005
Augusta, Ga	94	39,441	89	33,300
Honolulu, Hawaii	95	39,306	132	22,907
Pawtucket, R. I.	96	39,231	108	27,633
Altoona, Pa	97	38,973	100	30,337
Wheeling, W. Va.	98	38,878	88	34,522
Mobile, Ala.	99	38,469	96	31,076
Birmingham, Ala.	100	38,415	117	26,178
Little Rock, Ark.	101	38,307	118	25,874
Springfield, Ohio	102	38,253	94	31,895
Galveston, Texas	103	37,789	104	29,084
Tacoma, Wash.	104	37,714	83	36,006
Haverhill, Mass.	105	37,175	111	27,412
Spokane, Wash.	106	36,848	147	19,922
Terre Haute, Ind.	107	36,673	102	30,217
Dubuque, Iowa	108	36,297	101	30,311
Quincy, Ill.	109	36,252	95	31,494
South Bend, Ind.	110	35,999	137	21,819
Salem, Mass.	111	35,956	99	30,801
Johnstown, Pa.	112	35,936	138	21,805

Cities.	Population.			
	1900.		1890.	
Elmira, N. Y.	113	35,672	98	*30,893
Allentown, Pa.	114	35,416	121	25,228
Davenport, Iowa	115	35,254	114	26,872
McKeesport, Pa	116	34,227	145	20,741
Springfield, Ill.	117	34,159	123	24,963
Chelsea, Mass	118	34,072	106	27,909
Chester, Pa	119	33,988	146	20,226
York, Pa.	120	33,708	144	20,793
Malden, Mass.	121	33,664	131	23,031
Topeka, Kan	122	33,608	97	31,007
Newton, Mass	123	33,587	127	24,379
Sioux City, Iowa	124	33,111	77	37,806
Bayonne, N. J.	125	32,722	149	19,033
Knoxville, Tenn.	126	32,637	134	22,535
Schenectady, N. Y.	127	31,682	148	19,902
Fitchburg, Mass.	128	31,531	135	22,037
Superior, Wis.	129	31,091	157	11,983
Rockford, Ill.	130	31,051	128	23,584
Taunton, Mass.	131	31,036	120	25,448
Canton, Ohio	132	30,667	116	26,189
Butte, Mont.	133	30,470	159	10,723
Montgomery, Ala.	134	30,346	136	21,883
Auburn, N. Y.	135	30,345	119	25,858
Chattanooga, Tenn.	136	30,154	103	29,100
East St. Louis, Ill.	137	29,655	153	15,169
Joliet, Ill	138	29,353	129	23,264
Sacramento, Cal.	139	29,282	115	26,386
Racine, Wis.	140	29,102	141	21,014
La Crosse, Wis.	141	28,895	122	25,090
Williamsport, Pa.	142	28,757	113	27,132
Jacksonville, Fla.	143	28,429	151	17,201
Newcastle, Pa.	144	28,339	158	11,600
Newport, Ky.	145	28,301	124	24,918
Oshkosh, Wis.	146	28,284	133	22,836
Woonsocket, R. I.	147	28,204	142	20,830
Pueblo, Col.	148	28,157	126	24,558
Atlantic City, N. J.	149	27,838	155	13,055
Passaic, N. J.	150	27,777	156	13,028
Bay City, Mich.	151	27,628	107	27,839
Fort Worth, Texas	152	26,688	130	23,076
Lexington, Ky.	153	26,369	139	21,567
Gloucester, Mass.	154	26,121	125	24,651
Joplin, Mo.	155	26,023	160	9,943
South Omaha, Neb.	156	26,001	161	8,062
New Britain, Conn.	157	25,998	152	16,519
Council Bluffs, Iowa	158	25,802	140	21,474
Cedar Rapids, Iowa	159	25,656	150	18,020
Easton, Pa.	160	25,238	154	14,481
Jackson, Mich.	161	25,180	143	20,798

POPULATION OF INCORPORATED CITIES, TOWNS, BOROUGHS, AND VILLAGES HAVING 1,000 INHABITANTS OR MORE IN 1900

Cities, Towns, Villages, and Boroughs.	Pop. in 1900.	Pop. in 1890.
Abbeville, Ga	1,152	657
Abbeville, La	1,536	637
Abbeville, S. C	3,766	1,696
Aberdeen, Miss	3,434	3,449
Aberdeen, S. Dak	4,087	3,182
Aberdeen, Wash	3,747	1,638
Abilene, Kan	3,507	3,547
Abilene, Texas	3,411	3,194
Abingdon, Ill	2,022	1,321
Abingdon, Va	1,306	1,674
Ackley, Iowa	1,445	1,286
Ada, Minn	1,253	622
Ada, Ohio	2,576	2,079
Adams, N. Y	1,292	1,360
Addison, N. Y	2,080	2,166
Addystone, Ohio	1,513	.....
Adel, Iowa	1,213	995
Adrian, Mich	9,654	8,756
Adrian, Minn	1,258	671
Afton, Iowa	1,178	1,045
Aiken, S. C	3,414	2,362
Aitkin, Minn	1,719	737
Akron, Iowa	1,029	494
Akron, N. Y	1,585	1,492
Akron, Ohio	42,728	27,601
Alabama City, Ala	2,276	.....
Alameda, Cal	16,464	11,165
Alamosa, Col	1,141	973
Albany, Ga	4,606	4,008
Albany, Ind	2,116	571
Albany, Mo	2,025	1,334
Albany, N. Y	94,151	94,923
Albany, Ore	3,149	3,079
Albemarle, N. C	1,382	248
Albert Lea, Minn	4,500	3,305
Albia, Iowa	2,889	2,359
Albion, Ill	1,162	937
Albion, Ind	1,324	1,229
Albion, Mich	4,519	3,763
Albion, Neb	1,369	926
Albion, N. Y	4,477	4,586
Albuquerque, N. M	6,238	3,785
Aledo, Ill	2,081	1,601
Alexander, Ala	1,061	679
Alexandria, Ind	7,221	715
Alexandria, La	5,648	2,861
Alexandria, Minn	2,681	2,118
Alexandria, Va	14,528	14,339
Alexandria Bay, N. Y	1,511	1,123
Algoma, Wis	1,738	1,015
Algona, Iowa	2,911	2,068
Algonac, Mich	1,216	.....
Allegan, Mich	2,667	2,669
Allegheny, Pa	129,896	105,287
Allendale, S. C	1,030	.....
Allentown, Pa	35,146	25,228
Alliance, Neb	2,535	829
Alliance, Ohio	8,974	7,607
Alma, Mich	2,047	1,655
Alma, Wis	1,201	1,428
Alpena, Mich	11,802	11,283
Altamont, Ill	1,335	1,044
Alton, Ill	14,210	10,294
Alton, Iowa	1,099	708
Altoona, Pa	38,973	30,337
Alva, Okla	1,499	.....
Alvarado, Texas	1,342	1,543
Amarillo, Texas	1,442	482
Ambler, Pa	1,884	1,073
Amboy, Ill	1,826	2,295
American Fork, Utah	2,732	.....
Americus, Ga	7,674	6,938
Ames, Iowa	2,422	1,276
Amite, La	1,547	1,510
Amityville, N. Y	2,038	2,293
Amory, Miss	1,211	739
Amsterdam, N. Y	20,929	17,336
Anaconda, Col	1,059	.....
Anaconda, Mont	9,453	3,975
Anacortes, Wash	1,476	1,131
Anaheim, Cal	1,456	1,273
Anamosa, Iowa	2,891	2,078
Anderson, Ind	20,178	10,741
Anderson, S. C	5,498	3,018
Angola, Ind	2,141	1,840
Annapolis, Md	8,525	7,604
Ann Arbor, Mich	14,509	9,431
Anniston, Ala	9,695	9,998
Anoka, Minn	3,769	4,252
Ansonia, Conn	12,681	.....
Ansted, W. Va	1,090	.....
Anthony, Kan	1,179	1,806
Antigo, Wis	5,145	4,424
Antwerp, Ohio	1,206	1,331
Apalachicola, Fla	3,077	2,727
Apollo, Pa	2,924	2,156
Appleton, Minn	1,184	994
Appleton, Wis	15,085	11,869
Appleton City, Mo	1,133	1,081
Arcadia, Ind	1,413	670
Arcadia, Wis	1,273	659
Arcanum, Ohio	1,225	1,134
Archbald, Pa	5,396	4,032
Arcola, Ill	1,995	1,733
Ardmore, I. T	5,681	.....
Argentine, Kan	5,878	4,732
Argos, Ind	1,307	1,101
Arkadelphia, Ark	2,739	2,455
Arkansas City, Ark	1,091	.....
Arkansas City, Kan	6,140	8,347
Arlington, Texas	1,079	664
Arlington Heights, Ill	1,380	1,424
Arnold, Pa	1,426	.....
Asbury Park, N. J	4,148	.....
Ashburn, Ga	1,301	403
Asheville, N. C	14,694	10,235
Ash Grove, Mo	1,039	1,350
Ashland, Ill	1,201	1,045
Ashland, Ky	6,800	4,195
Ashland, Neb	1,477	1,601
Ashland, Ohio	4,087	3,566
Ashland, Ore	2,634	1,784

Cities, Towns, Villages, and Boroughs.	Pop. in 1900.	Pop. in 1890.
Ashland, Pa.	6,438	7,346
Ashland, Va.	1,147	948
Ashland, Wis.	13,074	9,956
Ashley, Ind.	1,040	.....
Ashley, Pa.	4,046	3,192
Ashtabula, Ohio	12,949	8,338
Aspen, Col.	3,303	5,108
Aspinwall, Pa.	1,231	.....
Assumption, Ill.	1,702	1,076
Astoria, Ill.	1,684	1,357
Astoria, Ore.	8,381	6,184
Atchison, Kan.	15,722	13,963
Athens, Ala.	1,010	940
Athens, Ga.	10,245	8,639
Athens, Ill.	1,535	944
Athens, N. Y.	2,171	2,024
Athens, Ohio	3,066	2,620
Athens, Pa.	3,749	3,274
Athens, Tenn.	1,849	2,224
Atlanta, Ga.	89,872	65,533
Atlanta, Ill.	1,270	1,178
Atlanta, Ind.	1,000	.....
Atlanta, Texas	1,301	1,764
Atlantic, Iowa	5,046	4,351
Atlantic City, N. J.	27,838	13,055
Atlantic Highlands, N. J.	1,383	945
Attalla, Ala.	1,692	1,254
Attica, Ind.	3,005	2,320
Attica, N. Y.	1,785	1,994
Auburn, Ala.	1,447	1,440
Auburn, Cal.	2,050	1,595
Auburn, Ill.	1,281	874
Auburn, Ind.	3,396	2,415
Auburn, Me.	12,951	11,250
Auburn, Neb.	2,664	1,537
Auburn, N. Y.	30,345	25,858
Audubon, Iowa	1,866	1,310
Augusta, Ark.	1,040	519
Augusta, Ga.	39,441	33,300
Augusta, Ill.	1,149	1,077
Augusta, Kan.	1,197	1,343
Augusta, Ky.	1,718	1,447
Augusta, Me.	11,683	10,527
Augusta, Wis.	1,256	1,187
Aurora, Ill.	24,147	19,688
Aurora, Ind.	3,645	3,929
Aurora, Mo.	6,191	3,482
Aurora, Neb.	1,921	1,862
Au Sable, Mich.	1,116	4,328
Austin, Minn.	5,474	3,901
Austin, Pa.	2,300	1,679
Austin, Texas	22,258	14,575
Avalon, Pa.	2,130	804
Averyville, Ill.	1,573	.....
Avoca, Iowa	1,627	.....
Avoca, N. Y.	1,006	953
Avoca, Pa.	3,487	3,031
Avon, N. Y.	1,601	1,653
Avondale, Ala.	3,060	1,642
Babylon, N. Y.	2,157	.....
Bad Axe, Mich.	1,241	842
Bainbridge, Ga.	2,641	1,668
Bainbridge, N. Y.	1,092	1,049
Baird, Texas	1,502	850
Baker City, Ore.	6,663	2,604
Bakersfield, Cal.	4,836	2,626
Baldwin, Kan.	1,017	935
Baldwinsville, N. Y.	2,992	3,040
Ballard, Wash.	4,568	1,173
Ballinger, Texas	1,128	.....
Ballston Spa, N. Y.	3,923	3,527
Baltimore, Md.	508,957	434,439
Bamberg, S. C.	1,533	696
Bangor, Me.	21,850	19,103
Bangor, Mich.	1,021	904
Bangor, Pa.	4,106	2,509
Baraboo, Wis.	5,751	4,605
Baraga, Mich.	1,185	.....
Barberton, Ohio	4,354	.....
Barbourville, Ky.	1,010	1,162
Bardstown, Ky.	1,711	1,524
Bardwell, Ky.	1,512	578
Barnesboro, Pa.	1,482	.....
Barnesville, Ga.	3,036	1,839
Barnesville, Minn.	1,326	1,069
Barnesville, Ohio	3,721	3,207
Barnwell, S. C.	1,329	937
Barre, Vt.	8,448	4,146
Barrington, Ill.	1,162	848
Barron, Wis.	1,493	829
Barry, Ill.	1,643	1,354
Barton, Vt.	1,050	778
Bartow, Fla.	1,983	1,386
Basie City, Va.	1,270	.....
Bastrop, Texas	2,145	1,634
Batavia, Ill.	3,871	3,543
Batavia, N. Y.	9,180	7,221
Batavia, Ohio	1,029	953
Batesville, Ark.	2,327	2,150
Batesville, Ind.	1,384	1,169
Bath, Me.	10,477	8,723
Bath, N. Y.	4,994	3,261
Bath-on-Hudson, N. Y.	2,504	2,399
Baton Rouge, La.	11,269	10,478
Battle Creek, Mich.	18,563	13,197
Baxter Springs, Kan.	1,641	1,248
Bay City, Mich.	27,628	27,839
Bayfield, Wis.	1,689	1,373
Bayonne, N. J.	32,722	19,033
Bay St. Louis, Miss.	2,872	1,974
Beardstown, Ill.	4,827	4,226
Beatrice, Neb.	7,875	13,836
Beaufort, N. C.	2,195	2,007
Beaufort, S. C.	4,110	3,587
Beaumont, Texas	9,427	3,296
Beaver, Pa.	2,348	1,552
Beaver, Utah	1,701	.....
Beaverdam, Wis.	5,128	4,222
Beaver Falls, Pa.	10,054	9,735
Beaver Meadow, Pa.	1,378	.....
Bedford, Ind.	6,115	3,351
Bedford, Iowa	1,977	1,643
Bedford, Ohio	1,486	1,043
Bedford, Pa.	2,167	2,242
Bedford City, Va.	2,416	2,897
Belding, Mich.	3,282	1,730
Belfast, Me.	4,615	5,294
Bellaire, Mich.	1,157	.....
Bellaire, Ohio	9,912	9,934
Bellefontaine, Ohio	6,649	4,245
Bellefonte, Pa.	4,216	3,946
Belle Plaine, Iowa	3,283	2,623
Belle Plaine, Minn.	1,121	814
Bellevernon, Pa.	1,901	1,147
Belleville, Ill.	17,484	15,361
Belleville, Kan.	1,833	1,868
Belleville, Ohio	1,039	941
Bellevue, Iowa	1,607	1,394
Bellevue, Ky.	6,332	3,163
Bellevue, Mich.	1,074	914
Bellevue, Ohio	4,101	3,052
Bellevue, Pa.	3,416	1,418
Bellows Falls, Vt.	4,337	3,092
Bellwood, Pa.	1,545	1,146
Belmond, Iowa	1,234	803
Belmont, N. Y.	1,190	950
Beloit, Kan.	2,359	2,455
Beloit, Wis.	10,436	6,315
Belton, Mo.	1,005	988
Belton, Texas	3,700	3,000
Belvidere, Ill.	6,937	3,867
Belvidere, N. J.	1,784	1,768
Bement, Ill.	1,484	1,129
Bemidji, Minn.	2,183	.....
Benicia, Cal.	2,751	2,361
Bennettsville, S. C.	1,929	978
Bennington, Vt.	5,656	3,971
Benson, Minn.	1,525	877
Benton, Ark.	1,025	647

Cities, Towns, Villages, and Boroughs.	Pop. in 1900.	Pop. in 1890.
Benton, Ill	1,341	939
Benton Harbor, Mich	6,562	3,692
Bentonville, Ark	1,843	1,677
Benwood, W. Va	4,511	2,934
Berea, Ohio	2,510	2,533
Beresford, S. Dak	1,046	.....
Berkeley, Cal	13,214	5,101
Berkley, Va	4,988	3,899
Berlin, Md	1,246	974
Berlin, N. H	8,886	3,729
Berlin, Pa	1,030	912
Berlin, Wis	4,489	4,149
Bern, Ind	1,037	544
Berwick (Columbia Co.), Pa	3,916	2,701
Bessemer, Ala	6,358	4,544
Bessemer, Mich	3,911	2,566
Bessemer City, N. C	1,100	.....
Bethany, Mo	2,093	1,105
Bethel, Conn	2,561	2,335
Bethlehem, Pa	7,293	6,762
Beverly, Mass	13,884	10,821
Beverly, N. J	1,950	1,957
Bevier, Mo	1,808	876
Biddeford, Me	16,145	14,443
Big Rapids, Mich	4,686	5,303
Big Stone Gap, Va	1,617	.....
Billings, Mont	3,221	836
Biloxi, Miss	5,467	3,234
Binghamton, N. Y	39,647	35,005
Birdsboro, Pa	2,264	2,261
Birmingham, Ala	38,415	26,178
Birmingham, Mich	1,170	899
Bismarck, N. Dak	3,319	2,186
Biwalik, Minn	1,299	.....
Black Hawk, Col	1,200	1,067
Black River Falls, Wis	1,938	2,261
Black Rock, Ark	1,400	761
Blacksburg, S. C	1,285	1,245
Blackville, S. C	1,116	962
Blackwell, Okla	2,283	.....
Blaine, Wash	1,592	1,563
Blair, Neb	2,970	2,069
Blairsville, Pa	3,386	3,126
Blakely, Pa	3,915	2,452
Blanchester, Ohio	1,788	1,196
Bloomfield, Ind	1,588	1,229
Bloomfield, Iowa	2,105	1,913
Bloomfield, Mo	1,475	.....
Bloomfield, N. J	9,668	7,708
Bloomington, Ill	23,286	20,484
Bloomington, Ind	6,460	4,018
Bloomsburg, Pa	6,170	4,635
Blossburg, Pa	2,423	2,568
Blissfield, Mich	1,268	1,132
Blue Earth, Minn	2,900	1,569
Bluefield, W. Va	4,644	1,775
Bluffton, Ind	4,479	3,589
Bluffton, Ohio	1,783	1,290
Blue Island, Ill	6,114	3,329
Blue Rapids, Kan	1,100	936
Blue Ridge, Ga	1,148	264
Boise, Idaho	5,957	2,311
Bolivar, Mo	1,869	1,485
Bolivar, N. Y	1,208	.....
Bolivar, Tenn	1,035	1,100
Bond Hill, Ohio	1,081	.....
Bonham, Texas	5,042	3,361
Boone, Iowa	8,880	6,520
Booneville, Miss	1,050	748
Boonton, N. J	3,901	.....
Boonville, Ind	2,849	1,881
Boonville, Mo	4,377	4,141
Boonville, N. Y	1,745	1,613
Bordentown, N. J	4,110	4,232
Boscobel, Wis	1,637	1,570
Boston, Mass	560,892	448,477
Boulder, Col	6,150	3,330
Boundbrook, N. J	2,622	1,462
Bountiful, Utah	1,442	.....
Bourbon, Ind	1,187	1,064
Bowie, Texas	2,600	1,486
Bowling Green, Ky	8,226	7,803
Bowling Green, Mo	1,902	1,564
Bowling Green, Ohio	5,067	3,467
Boyertown, Pa	1,709	1,436
Bozeman, Mont	3,419	2,143
Braceville, Ill	1,669	2,150
Braddock, Pa	15,654	8,561
Bradford, Ohio	1,254	1,338
Bradford, Pa	15,029	10,514
Bradley, Ill	1,518	.....
Bradner, Ohio	1,148	441
Braidwood, Ill	3,279	4,641
Brainerd, Minn	7,524	5,703
Branchville, S. C	1,101	732
Branford, Conn	2,473	.....
Brattleboro, Vt	5,297	5,467
Brazil, Ind	7,786	5,905
Breckenridge, Minn	1,282	655
Breckenridge, Mo	1,012	763
Breese, Ill	1,571	808
Bremen, Ind	1,671	1,076
Brenham, Texas	5,968	5,209
Brewer, Me	4,835	4,193
Brewster, N Y	1,192	.....
Brewton, Ala	1,382	1,115
Bridgeport, Ala	1,247	.....
Bridgeport, Conn	70,996	48,866
Bridgeport, Ohio	3,963	3,369
Bridgeport (Fayette Co.), Pa	1,805	1,030
Bridgeport (Montgomery Co.), Pa	3,097	2,651
Bridgeton, N. J	13,913	11,424
Bridgewater, Pa	1,347	1,177
Bridgton, Me	1,552	.....
Brigham, Utah	2,859	2,139
Brinkley, Ark	1,648	1,510
Bristol, Conn	6,268	.....
Bristol, Pa	7,104	6,553
Bristol, Tenn	5,271	3,324
Bristol, Va	4,579	2,902
Britt, Iowa	1,540	818
Brockport, N. Y	3,398	3,742
Brockton, Mass	40,063	27,294
Brockwayville, Pa	1,777	929
Brodhead, Wis	1,584	1,461
Broken Bow, Neb	1,375	1,647
Bronson, Mich	1,176	875
Brookfield, Mo	5,484	4,547
Brookhaven, Miss	2,678	2,142
Brookings, S. Dak	2,346	1,518
Brookland, S. C	1,089	.....
Brooklyn (St. Clair Co.), Ill	1,019	.....
Brooklyn, Iowa	1,188	1,202
Brookville, Ind	2,037	2,028
Brookville, Pa	2,472	2,478
Brownstone, Md	1,685	1,422
Brownsville, Pa	1,552	1,417
Brownsville, Tenn	2,645	2,516
Brownsville, Texas	6,305	6,134
Brownwood, Texas	3,965	2,176
Brunswick, Ga	9,081	8,459
Brunswick, Me	5,210	.....
Brunswick, Md	2,471	.....
Brunswick, Mo	1,403	1,748
Bryan, Ohio	3,131	3,068
Bryan, Texas	3,589	2,979
Buchanan, Mich	1,708	1,994
Buckhannon, W. Va	1,589	1,403
Buckley, Wash	1,014	.....
Bueyrus, Ohio	6,560	5,974
Buena Vista, Col	1,006	.....
Buena Vista, Ga	1,161	788
Buena Vista, Va	2,388	1,044
Buffalo, Minn	1,040	606
Buffalo, N. Y	352,387	255,664
Buford, Ga	1,352	496
Bunker Hill, Ill	1,279	1,269
Burnet, Texas	1,003	1,454
Burlingame, Kan	1,436	1,472
Burlington, Iowa	23,201	22,565

Cities, Towns, Villages, and Boroughs.	Pop. in 1900.	Pop. in 1890.
Burlington, Kan	2,418	2,239
Burlington, N. J	7,392	7,264
Burlington, N. C	3,692	1,716
Burlington, Vt	18,640	14,590
Burlington, Wis	2,526	2,043
Bushnell, Ill	2,490	2,314
Butler, Ind	2,063	2,521
Butler, Mo	3,158	2,812
Butler, Pa	10,853	8,734
Butte, Mont	30,470	10,723
Byesville, Ohio	1,267	789
Byron, Ill	1,015	698
Cadillac, Mich	5,997	4,461
Cadiz, Ohio	1,755	1,716
Cairo, Ill	12,566	10,324
Calais, Me	7,655	7,290
Caldwell, Kan	1,574	1,642
Caldwell, N. J	1,367	.....
Caldwell, Texas	1,535	1,250
Caledonia, Minn	1,175	927
Caledonia, N. Y	1,073	.....
California, Mo	2,181	1,772
California, Pa	2,009	1,024
Calmar, Iowa	1,003	813
Calvert, Texas	3,322	2,632
Cambridge, Ill	1,345	940
Cambridge, Ind	1,754	1,782
Cambridge, Mass	91,886	70,028
Cambridge, Md	5,747	4,192
Cambridge, N. Y	1,578	1,598
Cambridge, Ohio	8,241	4,361
Cambridge Springs, Pa	1,495	912
Camden, Ark	2,840	2,571
Camden, N. J	75,395	58,313
Camden, N. Y	2,370	1,902
Camden, S. C	2,441	3,533
Cameron, Mo	2,979	2,917
Cameron, Texas	3,341	1,608
Camilla, Ga	1,051	866
Campbellsville, Ky	1,341	1,018
Camp Point, Ill	1,260	1,150
Canajoharie, N. Y	2,101	2,089
Canal Dover, Ohio	5,422	3,470
Canal Fulton, Ohio	1,172	1,173
Canandaigua, N. Y	6,151	5,868
Canastota, N. Y	3,030	2,774
Canby, Minn	1,100	470
Cando, N. Dak	1,061	200
Canisteo, N. Y	2,077	2,071
Cannelton, Ind	2,188	1,991
Cannon Falls, Minn	1,239	1,078
Canonsburg, Pa	2,714	2,113
Canton, Ill	6,564	5,604
Canton, Miss	3,404	2,131
Canton, Mo	2,365	2,241
Canton, N. Y	2,757	2,580
Canton, Ohio	30,667	26,189
Canton, Pa	1,525	1,393
Canton, S. Dak	1,943	1,101
Canyon City, Col	3,775	2,825
Cape Charles, Va	1,040	.....
Cape Girardeau, Mo	4,815	4,297
Cape May, N. J	2,257	2,136
Cape Vincent, N. Y	1,310	1,324
Carbondale, Ill	3,318	2,382
Carbondale, Pa	13,536	10,833
Carbon Hill, Ill	1,252	.....
Cardington, Ohio	1,354	1,428
Carey, Ohio	1,816	1,605
Carlinville, Ill	3,502	3,293
Carlisle, Ky	1,377	1,081
Carlisle, Pa	9,626	7,620
Carl Junction, Mo	1,177	699
Carlstadt, N. J	2,574	1,549
Carlyle, Ill	1,874	1,784
Carmi, Ill	2,939	2,785
Carnegie, Pa	7,330	.....
Caro, Mich	2,006	1,701
Caroleen, N. C	1,706	.....
Carpentersville, Ill	1,002	754
Carroll, Iowa	2,882	2,448
Carrollton, Ga	1,998	1,451
Carrollton, Ill	2,355	2,258
Carrollton, Ky	2,205	1,720
Carrollton, Mo	3,854	3,878
Carrollton, Ohio	1,271	1,228
Carson City, Nev	2,100	3,950
Cartersville, Ga	3,135	3,171
Carterville, Ill	1,749	969
Carterville, Mo	4,445	2,884
Carthage, Ill	2,104	1,654
Carthage, Ind	1,028	482
Carthage, Mo	9,416	7,981
Carthage, N. Y	2,895	2,278
Carthage, Ohio	2,559	2,257
Caruthersville, Mo	2,315	230
Cascade, Iowa	1,266	955
Casey, Ill	1,500	844
Cass City, Mich	1,113	813
Casselton, N. Dak	1,207	840
Cassopolis, Mich	1,330	1,369
Castile, N. Y	1,088	1,146
Castleton, N. Y	1,214	1,127
Catasaqua, Pa	3,963	3,704
Catawissa, Pa	2,023	1,809
Catlettsburg, Ky	3,081	1,374
Catskill, N. Y	5,484	4,920
Cattaraugus, N. Y	1,382	878
Cazenovia, N. Y	1,819	1,987
Cedar, Utah	1,425	967
Cedarburg, Wis	1,626	1,361
Cedar Falls, Iowa	5,319	3,459
Cedar Rapids, Iowa	25,656	18,020
Cedartown, Ga	2,823	1,625
Cedarville, Ohio	1,189	1,355
Celina, Ohio	2,815	2,702
Centerville, Iowa	5,256	3,668
Centerville, Md	1,231	1,309
Central City, Col	3,114	2,480
Central City, Ky	1,348	1,144
Central City, Neb	1,571	1,368
Central City, W. Va	1,580	.....
Central Covington, Ky	2,155	981
Central Falls, R. I	18,167	.....
Centralia, Ill	6,721	4,763
Centralia, Mo	1,722	1,275
Centralia, Pa	2,048	2,761
Centralia, Wash	1,600	2,026
Central Lake, Mich	1,307	.....
Ceredo, W. Va	1,279	923
Cerro Gordo, Ill	1,008	939
Chadron, Neb	1,665	1,867
Chagrin Falls, Ohio	1,586	1,243
Chambersburg, Pa	8,864	7,863
Champaign, Ill	9,098	5,839
Champlain, N. Y	1,311	1,275
Chandler, Okla	1,430	.....
Chanute, Kan	4,208	2,826
Chapel Hill, N. C	1,099	1,017
Chardon, Ohio	1,360	1,084
Chariton, Iowa	3,989	3,122
Charleroi, Pa	5,930	.....
Charles City, Iowa	4,227	2,802
Charleston, Ill	5,488	4,135
Charleston, Mo	1,893	1,381
Charleston, S. C	55,807	54,955
Charleston, W. Va	11,099	6,742
Charles Town, W. Va	2,392	2,287
Charlevoix, Mich	2,079	1,496
Charlotte, Mich	4,092	3,867
Charlotte, N. C	18,091	11,557
Charlotte, N. Y	1,400	930
Charlottesville, Va	6,449	5,591
Chaska, Minn	2,165	2,210
Chatfield, Minn	1,426	1,335
Chatham, N. J	1,361	780
Chatham, N. Y	2,018	1,912
Chatsworth, Ill	1,038	827
Chattanooga, Tenn	30,154	29,100

Cities, Towns, Villages, and Boroughs.	Pop. in 1900.	Pop. in 1890.
Cheboygan, Mich	6,489	6,235
Chehalis, Wash	1,775	1,309
Chelsea, Mass	34,072	27,909
Chelsea, Mich	1,635	1,356
Chenoa, Ill	1,512	1,226
Cheraw, S. C	1,151	976
Cherokee, Iowa	3,865	3,441
Cherokee, Kan	1,326	1,087
Cherryvale, Kan	3,472	2,104
Cherryville, N. C	1,008	.....
Chesaning, Mich	1,244	1,056
Chesapeake, Md	1,172	1,155
Chester, Ill	2,832	2,708
Chester, N. Y	1,250	.....
Chester, Pa	33,988	20,226
Chester, S. C	4,075	2,703
Chestertown, Md	3,008	2,632
Chetopa, Kan	2,019	2,265
Cheyenne, Wyo	14,087	11,690
Chicago, Ill	1,698,575	1,099,850
Chicago Heights, Ill	5,100	.....
Chicago Junction, Ohio	2,348	1,299
Chickasha, I. T	3,209	.....
Chico, Cal	2,640	2,894
Chicopee, Mass	19,167	14,050
Chillicothe, Ill	1,699	1,632
Chillicothe, Mo	6,905	5,717
Chillicothe, Ohio	12,976	11,288
Chilton, Wis	1,460	1,424
Chippewa Falls, Wis	8,094	8,670
Cicero, Ind	1,603	631
Cincinnati, Iowa	1,212	432
Cincinnati, Ohio	325,902	296,908
Circleville, Ohio	6,991	6,556
Cisco, Texas	1,514	1,063
Clare, Mich	1,326	1,174
Clarence, Mo	1,184	1,078
Clarendon, Ark	1,840	1,060
Clarendon, Pa	1,092	1,297
Clarinda, Iowa	3,276	3,262
Clarion, Iowa	1,475	744
Clarion, Pa	2,004	2,164
Clarksburg, W. Va	4,050	3,008
Clarksdale, Miss	1,773	781
Clarksville, Ark	1,086	937
Clarksville, Ind	2,370	1,692
Clarksville, Tenn	9,431	7,924
Clarksville, Texas	2,069	1,588
Clay Center, Kan	3,069	2,802
Clay City, Ind	1,503	1,004
Clayton, N. J	1,951	1,807
Clayton, N. Y	1,913	1,748
Clayville (Jefferson Co.), Pa	2,371	1,402
Clearfield, Pa	5,081	2,248
Clear Lake, Iowa	1,706	1,130
Cleburne, Texas	7,493	3,278
Cleveland, Ohio	381,768	261,353
Cleveland, Tenn	3,858	2,863
Cleves, Ohio	1,328	1,227
Clifton Forge, Va	3,212	1,792
Clifton Heights, Pa	2,330	1,820
Clifton Springs, N. Y	1,617	1,297
Clinton, Ill	4,452	2,598
Clinton, Ind	2,918	1,365
Clinton, Iowa	22,698	13,619
Clinton, Ky	1,462	1,347
Clinton, Mich	1,038	960
Clinton, Mo	5,061	4,737
Clinton, N. Y	1,340	1,269
Clinton, S. C	1,869	1,021
Clinton, Tenn	1,111	1,198
Clintonville, Wis	1,653	1,466
Cloquet, Minn	3,072	2,530
Cloverport, Ky	1,656	1,527
Clyde, Kan	1,157	1,137
Clyde, N. Y	2,507	2,638
Clyde, Ohio	2,515	2,327
Coal City, Ill	2,607	1,672
Coalgate, I. T	2,614	.....
Coalgrove, Ohio	1,191	506
Coal Hill, Ark	1,341	802
Coalton, Ohio	1,625	1,459
Coatesville, Pa	5,721	3,680
Cobden, Ill	1,034	994
Cobleskill, N. Y	2,327	1,822
Cochran, Ga	1,531	.....
Coffeyville, Kan	4,953	2,282
Cohoes, N. Y	23,910	22,509
Colchester, Ill	1,635	1,643
Cold Spring, N. Y	2,067	.....
Coldwater, Mich	6,216	5,247
Coleman, Mich	1,014	.....
Coleman, Texas	1,362	906
Colfax, Ill	1,153	.....
Colfax, Iowa	2,053	957
Colfax, Wash	2,121	1,649
College Hill, Ohio	1,104	.....
Collingswood, N. J	1,633	539
Collinsville, Ill	4,021	3,498
Collinwood, Ohio	3,639	.....
Colorado City, Col	2,914	1,788
Colorado Springs, Col	21,085	11,140
Colton, Cal	1,285	1,315
Columbia, Ala	1,132	960
Columbia, Ill	1,197	1,267
Columbia, Ind	2,975	3,027
Columbia, Mo	5,652	4,000
Columbia, Pa	12,316	10,599
Columbia, S. C	21,108	15,353
Columbia, Tenn	6,052	5,370
Columbiana, Ala	1,075	654
Columbiana, Ohio	1,339	1,112
Columbus, Ga	17,614	17,303
Columbus, Ind	8,130	6,719
Columbus, Kan	2,310	2,160
Columbus, Ky	1,235	873
Columbus, Miss	6,484	4,559
Columbus, Neb	3,522	3,134
Columbus, Ohio	125,560	88,150
Columbus, Texas	1,824	2,199
Columbus, Wis	2,349	1,977
Columbus Grove, Ohio	1,935	1,677
Columbus Junction, Iowa	1,099	953
Colusa, Cal	1,441	1,336
Colwyn, Pa	1,226	.....
Comanche, Texas	2,070	1,226
Commerce, Texas	1,800	810
Concord, N. H	19,632	17,004
Concord, N. C	7,910	4,339
Concordia, Kan	3,401	3,184
Conneaut, Ohio	7,133	3,241
Connellsville, Pa	7,160	5,629
Connersville, Ind	6,836	4,548
Conshohocken, Pa	5,762	5,470
Constantine, Mich	1,226	1,346
Continental, Ohio	1,104	895
Converse, Ind	1,415	921
Conway, Ark	2,003	1,207
Conyers, Ga	1,605	1,349
Coon Rapids, Iowa	1,017	873
Cooper, Texas	1,518	629
Cooperstown, N. Y	2,368	2,657
Coplay, Pa	1,581	880
Coraopolis, Pa	2,555	962
Corbin, Ky	1,544	.....
Cordele, Ga	3,473	1,578
Corinth, Miss	3,661	2,111
Corinth, N. Y	2,039	1,222
Corning, Ark	1,041	584
Corning, Iowa	2,145	1,682
Corning, N. Y	11,061	8,550
Corning, Ohio	1,401	1,551
Cornwall, N. Y	1,966	.....
Corona, Cal	1,434	.....
Corpus Christi, Texas	4,703	4,387
Corry, Pa	5,369	5,677
Corsicana, Texas	9,313	6,285
Cortland, N. Y	9,014	8,590
Corunna, Mich	1,510	1,382
Corvallis, Ore	1,819	1,527

Cities, Towns, Villages, and Boroughs.	Pop. in 1900.	Pop. in 1890.
Corydon, Ind.	1,610	880
Corydon, Iowa	1,477	962
Coshocton, Ohio	6,473	3,672
Cosmopolis, Wash.	1,004	287
Coudersport, Pa.	3,217	1,530
Council Bluffs, Iowa	25,802	21,474
Council Grove, Kan.	2,265	2,211
Covington, Ga.	2,062	1,823
Covington, Ind.	2,213	1,891
Covington, Ky.	42,938	37,371
Covington, La.	1,205	976
Covington, Ohio	1,791	1,778
Covington, Tenn.	2,787	1,067
Covington, Va.	2,950	704
Coxsackie, N. Y.	2,735	1,611
Crafton, Pa.	1,927	.....
Crawfordsville, Ind.	6,649	6,089
Cresco, Iowa	2,806	2,018
Cressona, Pa.	1,738	1,481
Crestline, Ohio	3,282	2,911
Creston, Iowa	7,752	7,200
Crete, Neb.	2,199	2,310
Crewe, Va.	1,329	887
Cripple Creek, Col.	10,147	.....
Crisfield, Md.	3,165	1,565
Crockett, Texas	2,612	1,445
Crookston, Minn.	5,359	3,457
Croton-on-Hudson, N. Y.	1,533	.....
Crotty, Ill.	1,036	1,190
Crowley, La.	4,214	420
Crown Point, Ind.	2,336	1,907
Crystal Falls, Mich.	3,231	.....
Crystal Springs, Miss.	1,093	997
Cuba, Ill.	1,198	1,114
Cuba, N. Y.	1,502	1,386
Cudahy, Wis.	1,366	.....
Cuero, Texas	3,423	2,442
Cullman, Ala.	1,255	1,017
Culpeper, Va.	1,618	1,620
Cumberland, Md.	17,128	12,729
Cumberland, Wis.	1,328	1,219
Curwensville, Pa.	1,937	1,664
Cuthbert, Ga.	2,641	2,328
Cuyahoga Falls, Ohio	3,186	2,614
Cynthiana, Ky.	3,257	3,016
Dadeville, Ala.	1,136	873
Dahlonega, Ga.	1,255	896
Dale, Pa.	1,503	.....
Dallas, Ore.	1,271	848
Dallas, Texas	42,638	38,067
Dallastown, Pa.	1,181	779
Dalton, Ga.	4,315	3,046
Danbury, Conn.	16,537	16,552
Danielson, Conn.	2,823	.....
Dansville, N. Y.	3,633	3,758
Danville, Ill.	16,354	11,491
Danville, Ind.	1,802	1,569
Danville, Ky.	4,285	3,766
Danville, Pa.	8,042	7,998
Danville, Va.	16,520	10,305
Darby, Pa.	3,429	2,972
Dardanelle, Ark.	1,602	1,456
Darien, Ga.	1,739	1,491
Darlington, S. C.	3,028	2,389
Darlington, Wis.	1,808	1,589
Davenport, Iowa	35,254	26,872
Davenport, Wash.	1,000	396
David City, Neb.	1,845	2,028
Davis, I. T.	1,346	.....
Davis, W. Va.	2,391	918
Dawson, Ga.	2,926	2,284
Dayton, Ohio	85,333	61,220
Dayton, Ky.	6,104	4,264
Dayton, Tenn.	2,004	2,719
Dayton, Wash.	2,216	1,880
Daytona, Fla.	1,690	771
Deadwood, S. Dak.	3,498	2,366
Decatur, Ala.	3,114	2,765
Decatur, Ga.	1,418	1,013
Decatur, Ill.	20,754	16,841
Decatur, Ind.	4,142	3,142
Decatur, Mich.	1,356	1,109
Decatur, Tex.	1,562	1,746
Deckertown, N. J.	1,306	993
Decorah, Iowa	3,246	2,801
Deepwater, Mo.	1,201	1,102
Deer Lodge, Mont.	1,324	1,463
Defiance, Ohio	7,579	7,694
DeGraff, Ohio	1,150	1,076
DeKalb, Ill.	5,904	2,579
DeLand, Fla.	1,449	1,113
Delavan, Ill.	1,304	1,176
Delavan, Wis.	2,244	2,038
Delaware City, Del.	1,132	969
Delaware, Ohio	7,940	8,224
Delhi, N. Y.	2,078	1,564
Dell Rapids, S. Dak.	1,255	993
Delphi, Ind.	2,135	1,923
Delphos, Ohio	4,517	4,516
Delray, Mich.	4,573	.....
Delta, Ohio	1,230	1,132
Demopolis, Ala.	2,606	1,898
Denison, Iowa	2,771	1,782
Denison, Texas	11,807	10,958
Dennison, Ohio	3,763	2,925
Denton, Texas	4,187	2,558
Denver, Col.	133,859	*106,713
Depere, Wis.	4,038	3,625
Depew, N. Y.	3,379	.....
Deposit, N. Y.	2,051	1,530
De Queen, Ark.	1,200	.....
Derby, Conn.	7,930	.....
Derry, Pa.	2,347	1,968
Deshler, Ohio	1,628	1,114
Des Moines, Iowa	62,139	50,093
De Soto, Mo.	5,611	3,960
Des Plaines, Ill.	1,666	986
Detroit, Mich.	285,704	205,876
Detroit, Minn.	2,060	1,510
Devil's Lake, N. Dak.	1,729	846
De Witt, Iowa	1,383	1,359
Dexter, Mo.	1,862	792
Dickenson, N. Dak.	2,076	897
Dickson, Pa.	4,948	3,110
Dickson, Tenn.	1,363	938
Dillon, Mont.	1,530	1,012
Dillon, S. C.	1,015	82
Dixon, Ill.	7,917	5,161
Dobbs Ferry, N. Y.	2,888	2,083
Dodge, Kan.	1,942	1,763
Dodgeville, Wis.	1,865	1,722
Dolgeville, N. Y.	1,915	.....
Dolton, Ill.	1,229	1,110
Donaldsonville, La.	4,105	3,121
Doniphan, Mo.	1,508	609
Dorrance, Pa.	2,211	586
Dothan, Ala.	3,275	247
Douglasville, Ga	1,140	863
Dover, Del.	3,329	3,061
Dover, N. H.	13,207	12,790
Dover, N. J.	5,938	.....
Dowagiac, Mich.	4,151	2,806
Downer's Grove, Ill.	2,103	960
Downington, Pa.	2,133	1,920
Doylestown, Ohio	1,057	1,131
Doylestown, Pa.	3,034	2,519
Dresden, Ohio	1,600	1,247
Dublin, Ga.	2,987	862
Dublin, Texas	2,370	2,025
Dubois, Pa.	9,375	6,149
Dubuque, Iowa	36,297	30,311
Duluth, Minn.	52,969	33,115
Dunbar, Pa.	1,662	1,381
Duncan, I. T.	1,164	.....
Duncannon, Pa.	1,661	1,074
Duncansville, Pa.	1,512	1,277
Dundee, Mich.	1,118	1,166
Dundee, N. Y.	1,291	1,200
Dunellen, N. J.	1,239	1,060

Cities, Towns, Villages, and Boroughs.	Pop. in 1900.	Pop. in 1890.
Dunkirk, Ind	3,187	1,024
Dunkirk, N. Y	11,616	9,416
Dunkirk, Ohio	1,222	1,220
Dunlap, Iowa	1,355	1,088
Dunmore, Pa	12,583	8,315
Dunn, N. C	1,072	419
Duquesne, Pa	9,036	.....
Duquoin, Ill	4,353	4,052
Durand, Mich	2,134	255
Durand, Wis	1,458	1,154
Durango, Col	3,317	2,726
Durant, I. T	2,969	.....
Durant, Miss	1,766	1,259
Durham, N. C	6,679	5,485
Dwight, Ill	2,015	1,354
Dyer, Tenn	1,204	606
Dyersburg, Tenn	3,647	2,009
Dyersville, Iowa	1,323	1,272
Eaglegrove, Iowa	3,557	1,881
Eagle Lake, Texas	1,107	769
Earlington, Ky	3,012	1,748
Earlville, Ill	1,122	1,058
East Aurora, N. Y	2,366	1,582
East Brady, Pa	1,233	1,228
East Chicago, Ind	3,411	1,255
East Cleveland, Ohio	2,757	.....
East Conemaugh, Pa	2,175	1,158
East Dubuque, Ill	1,146	1,069
East Dundee, Ill	1,417	1,150
East Grand Forks, Minn	2,077	795
East Greensburg, Pa	1,050	.....
East Jordan, Mich	1,205	731
East Liverpool, Ohio	16,485	10,956
Eastman, Ga	1,235	1,082
East Mauch Chunk, Pa	3,458	2,772
East Newark, N. J	2,500	.....
Easton, Md	3,074	2,939
Easton, Pa	25,238	14,481
East Orange, N. J	21,506	13,282
East Palestine, Ohio	2,493	1,816
East Pittsburg, Pa	2,883	.....
East Point, Ga	1,315	738
Eastport, Me	5,311	4,908
East Rutherford, N. J	2,640	1,438
East St. Louis, Ill	29,655	15,169
East Stroudsburg, Pa	2,648	1,819
East Syracuse, N. Y	2,509	2,231
East Tawas, Mich	1,736	2,200
East Washington, Pa	1,051	.....
Eaton, Ind	1,567	.....
Eaton, Ohio	3,155	2,934
Eaton Rapids, Mich	2,103	1,970
Eatonton, Ga	1,823	1,682
Eau Claire, Wis	17,517	17,415
Ebensburg, Pa	1,574	1,202
Eddyville, Iowa	1,230	815
Eddyville, Ky	1,210	680
Edenton, N. C	3,046	2,205
Edgar, Neb	1,040	1,105
Edgefield, S. C	1,775	1,168
Edgerton, Ohio	1,043	967
Edgerton, Wis	2,192	1,595
Edgewood, Ga	1,285	.....
Edgewood, Pa	1,139	616
Edina, Mo	1,605	1,456
Edinburg, Ill	1,071	806
Edinburg, Ind	1,820	2,031
Edwardsville, Ill	4,157	3,561
Edwardsville, Pa	5,165	3,284
Effingham, Ill	3,774	3,260
Egg Harbor, N. J	1,808	1,439
Elberton, Ga	3,834	1,572
Eldon, Iowa	1,850	1,725
Eldora, Iowa	2,233	1,577
Eldorado, Ark	1,069	455
Eldorado, Ill	1,445	.....
Eldorado, Kan	3,466	3,339
Eldorado Springs, Mo	2,137	1,543
Elgin, Ill	22,433	17,823
Elizabeth, N. J	52,130	37,764
Elizabeth, Pa	1,866	1,804
Elizabeth City, N. C	6,348	3,251
Elizabethtown, Ky	1,861	2,260
Elizabethtown, Pa	1,473	1,218
Elkader, Iowa	1,321	745
Elkhart, Ind	15,184	11,360
Elkhorn, Wis	1,731	1,447
Elkins, W. Va	2,016	737
Elkland, Pa	1,109	1,006
Elk Point, S. Dak	1,081	.....
Elkton, Md	2,542	2,318
Elkton, Ky	1,123	1,158
Ellensburg, Wash	1,737	2,768
Ellenville, N. Y	2,879	2,881
Ellicott, Md	1,331	1,488
Elliott, Pa	3,345	.....
Ellisville, Miss	1,899	961
Ellsworth, Kan	1,549	1,620
Ellsworth, Me	4,297	4,804
Ellsworth, Wis	1,052	670
Ellwood City, Pa	2,243	.....
Elmer, N. J	1,140	842
Elmhurst, Ill	1,728	1,050
Elmira, N. Y	35,672	30,893
Elmira Heights, N. Y	1,763	.....
Elmore, Ohio	1,025	1,198
Elmwood, Ill	1,582	1,548
Elmwood Place, Ohio	2,532	.....
El Paso, Ill	1,441	1,353
El Paso, Texas	15,906	10,338
Elreno, Okla	3,383	285
Elroy, Wis	1,685	1,413
Elwood, Ind	12,950	2,284
Ely, Minn	3,717	901
Elyria, Col	1,384	.....
Elyria, Ohio	8,791	5,611
Emaus, Pa	1,468	883
Emeryville, Cal	1,016	228
Eminence, Ky	1,018	1,002
Emlenton, Pa	1,190	1,126
Emmetsburg, Iowa	2,361	1,584
Empire, Kan	2,258	923
Emporia, Kan	8,223	7,551
Emporia, Va	1,027	.....
Emporium, Pa	2,463	2,147
Englewood, N. J	6,253	.....
Enid, Okla	3,444	.....
Ennis, Texas	4,919	2,171
Ensley, Ala	2,100	.....
Ephraim, Utah	2,086	.....
Ephrata, Pa	2,451	.....
Erie, Kan	1,111	1,176
Erie, Pa	52,733	40,634
Escanaba, Mich	9,549	6,808
Esplen, Pa	2,364	.....
Essex Junction, Vt	1,141	.....
Essexville, Mich	1,639	1,545
Estherville, Iowa	3,237	1,475
Etna, Pa	5,384	3,767
Eufaula, Ala	4,532	4,394
Eugene, Ore	3,236	.....
Eureka, Cal	7,327	4,858
Eureka, Ill	1,661	1,481
Eureka, Kan	2,091	2,259
Eureka, Utah	3,085	1,733
Eureka Springs, Ark	3,572	3,706
Evans City, Pa	1,203	637
Evanston, Ill	19,259	.....
Evanston, Ohio	1,716	.....
Evanston, Wyo	2,110	1,995
Evansville, Ind	59,007	50,756
Evansville, Wis	1,864	1,523
Evart, Mich	1,360	1,269
Eveleth, Minn	2,752	.....
Everett, Mass	24,336	11,068
Everett, Pa	1,864	1,679
Everett, Wash	7,838	.....
Evergreen, Ala	1,277	1,783

Cities, Towns, Villages, and Boroughs.	Pop. in 1900.	Pop. in 1890.
Excelsior Springs, Mo	1,881	2,034
Exeter, Pa	1,948	790
Fairbury, Ill	2,187	2,324
Fairbury, Neb	3,140	2,630
Fairchance, Pa	1,219	1,092
Fairfield, Ill	2,338	1,881
Fairfield, Iowa	4,689	3,391
Fairfield, Me	2,238	2,130
Fairfield, Neb	1,203	.....
Fair Haven, Vt	2,470	.....
Fairhaven, Wash	4,228	4,076
Fairmont, Minn	3,040	1,205
Fairmont, W. Va	5,655	1,023
Fairmount, Ind	3,205	1,462
Fairport, N. Y	2,489	2,552
Fairport, Ohio	2,073	1,171
Fairview, N. J	1,003	.....
Fairview, Utah	1,119	844
Falconer, N. Y	1,136	574
Fall River, Mass	104,863	74,398
Falls Church, Va	1,007	792
Falls City, Neb	3,022	2,102
Falmouth, Ky	1,134	1,146
Fargo, N. Dak	9,589	5,664
Faribault, Minn	7,868	6,520
Farmer City, Ill	1,664	1,367
Farmersville, Texas	1,856	1,093
Farmington, Ill	1,729	1,375
Farmington, Iowa	1,332	1,002
Farmington, Me	1,251	1,243
Farmington, Mo	1,778	1,394
Farmville, Va	2,471	2,404
Fayette, Iowa	1,315	1,062
Fayette, Mo	2,717	2,247
Fayette City, Pa	1,595	931
Fayetteville, Ark	4,061	2,942
Fayetteville, N. C	4,670	4,222
Fayetteville, N. Y	1,304	1,410
Fayetteville, Tenn	2,708	2,410
Fennimore, Wis	1,035	616
Fenton, Mich	2,408	2,182
Fergus Falls, Minn	6,072	3,772
Ferguson, Mo	1,015	.....
Fernandina, Fla	3,245	2,803
Festus, Mo	1,256	1,335
Fillmore, Utah	1,037	.....
Findlay, Ohio	17,613	18,553
Fishkill Landing, N. Y	3,673	3,617
Fitchburg, Mass	31,531	22,037
Fitzgerald, Ga	1,817	.....
Flagstaff, Ariz	1,271	963
Flandreau, S. Dak	1,244	569
Flatonia, Texas	1,210	1,304
Flemingsburg, Ky	1,268	1,172
Flemington, N. J	2,145	1,977
Flint, Mich	13,103	9,803
Flora, Ill	2,311	1,695
Flora, Ind	1,209	639
Florence, Ala	6,478	6,012
Florence, Col	3,728	.....
Florence, Kan	1,178	1,229
Florence, S. C	4,647	3,395
Fonda, Iowa	1,180	625
Fonda, N. Y	1,145	1,190
Fond du Lac, Wis	15,110	12,024
Ford City, Pa	2,870	1,255
Fordyce, Ark	1,710	980
Forest, Ohio	1,155	1,126
Forest City, Iowa	1,758	895
Forest City, N. C	1,090	419
Forest City, Pa	4,279	2,319
Forest Grove, Ore	1,096	668
Forrest City, Ark	1,361	1,021
Forreston, Ill	1,047	1,118
Forsythe, Ga	1,172	920
Fort Atkinson, Wis	3,043	2,283
Fort Benton, Mont	1,024	624
Fort Bragg, Cal	1,590	945
Fort Brook, Fla	1,135	448
Fort Collins, Col	3,053	2,011
Fort Deposit, Ala	1,078	518
Fort Dodge, Iowa	12,162	4,871
Fort Edward, N. Y	3,521	.....
Fort Fairfield, Me	1,469	.....
Fort Gaines, Ga	1,305	1,097
Fort Madison, Iowa	9,278	7,901
Fort Mill, S. C	1,394	689
Fort Payne, Ala	1,037	2,698
Fort Plain, N. Y	2,444	2,864
Fort Recovery, Ohio	1,097	1,186
Fort Scott, Kan	10,322	11,946
Fort Sheridan, Ill	1,575	451
Fort Smith, Ark	11,587	11,311
Fort Valley, Ga	2,022	1,752
Fortville, Ind	1,006	685
Fort Wayne, Ind	45,115	35,393
Fort Worth, Texas	26,688	23,076
Forty Fort, Pa	1,557	1,031
Fostoria, Miss	1,422	.....
Fostoria, Ohio	7,730	7,070
Fountain City, Wis	1,031	972
Fountain Hill, Pa	1,214	.....
Fowler, Ind	1,429	1,285
Frackville, Pa	2,594	2,520
Frankfort, Ind	7,100	5,919
Frankfort, Kan	1,167	1,053
Frankfort, Ky	9,487	7,892
Frankfort, Mich	1,465	1,175
Frankfort, N. Y	2,664	2,291
Franklin, Ind	4,005	3,781
Franklin, Ky	2,166	2,324
Franklin, La	2,692	2,127
Franklin, N. H	5,846	4,085
Franklin, Ohio	2,724	2,729
Franklin (Venango Co.), Pa	7,317	6,221
Franklin, Tenn	2,180	2,250
Franklin, Va	1,143	875
Franklinville, N. Y	1,360	1,021
Frankton, Ind	1,464	520
Frazee, Minn	1,000	.....
Frederick, Md	9,296	8,193
Fredericksburg, Va	5,068	4,528
Frederiektown, Mo	1,577	917
Fredonia, Kan	1,650	1,515
Fredonia, N. Y	4,127	3,399
Freeburg, Ill	1,214	848
Freedom, Pa	1,783	704
Freehold, N. J	2,934	2,932
Freeland, Pa	5,254	1,730
Freeport, Ill	13,258	10,189
Freeport, N. Y	2,612	.....
Freeport, Pa	1,754	1,637
Fremont, Mich	1,331	1,097
Fremont, Neb	7,241	6,747
Fremont, Ohio	8,439	7,141
Frenchtown, N. J	1,020	1,023
Fresno, Cal	12,470	10,818
Friend, Neb	1,200	1,347
Friendship, N. Y	1,214	1,369
Frontenac, Kan	1,805	600
Front Royal, Va	1,005	868
Frostburg, Md	5,274	3,804
Fullerton, Neb	1,464	.....
Fulton, Ill	2,685	2,099
Fulton, Ky	2,860	1,818
Fulton, Mo	4,883	4,314
Fulton, N. Y	5,281	4,214
Gadsden, Ala	4,282	2,901
Gaffney, S. C	3,937	1,631
Gainesville, Fla	3,633	2,790
Gainesville, Ga	4,382	3,202
Gainesville, Texas	7,874	6,594
Galena, Ill	5,005	5,635
Galena, Kan	10,155	2,496
Galesburg, Ill	18,607	15,264
Galeton, Pa	2,415	.....
Galion, Ohio	7,282	6,326
Gallatin, Mo	1,780	1,489

Cities, Towns, Villages, and Boroughs.	Pop. in 1900.	Pop. in 1890.
Gallatin, Tenn	2,409	2,078
Gallipolis, Ohio	5,432	4,498
Gallitzin, Pa	2,759	2,392
Gallup, N. M	2,946	.....
Galva, Ill	2,682	2,409
Galveston, Texas	37,789	29,084
Garden City, Kan	1,590	1,490
Gardiner, Me	5,501	5,491
Gardner, Ill	1,036	1,094
Garfield, N. J	3,504	1,028
Garner, Iowa	1,288	679
Garnett, Kan	2,078	2,191
Garrett, Ind	3,910	2,767
Garrettsville, Ohio	1,145	1,046
Gas City, Ind	3,622	145
Gastonia, N. C	4,610	1,033
Gatesville, Texas	1,865	1,375
Gaylord, Mich	1,561	661
Geneseo, Ill	3,356	3,182
Geneseo, N. Y	2,400	2,286
Geneva, Ala	1,032	637
Geneva, Ill	2,446	1,692
Geneva. Ind	1,076	748
Geneva, Neb	1,534	1,580
Geneva, N. Y	10,433	7,557
Geneva, Ohio	2,342	2,194
Genoa, Ill	1,140	634
Georgetown, Col	1,418	1,927
Georgetown, Del	1,658	1,353
Georgetown, Ky	3,823	.....
Georgetown, Ohio	1,529	1,473
Georgetown, S. C	4,138	2,895
Georgetown, Texas	2,790	2,447
Germantown (Vermillion Co.), Ill	1,782	1,178
Germantown, Ohio	1,702	1,437
Gettysburg, Pa	3,495	3,221
Gibson, Ill	2,054	1,803
Gibsonburg, Ohio	1,791	585
Gilberton, Pa	4,373	3,687
Gilman, Ill	1,441	1,112
Gilroy, Cal	1,820	1,694
Girard, Ala	3,840	.....
Girard, Ill	1,661	1,524
Girard, Kan	2,473	2,541
Girard, Ohio	2,630	.....
Girardville, Pa	3,666	3,584
Gladstone, Mich	3,380	1,337
Glasgow, Ky	2,019	2,051
Glasgow, Mo	1,672	1,781
Glen Campbell, Pa	1,628	.....
Glencoe, Ill	1,020	569
Glencoe, Minn	1,780	1,649
Glendale, Ohio	1,545	1,444
Glen Ridge, N. J	1,960	.....
Glen Rock, Pa	1,117	687
Glens Falls, N. Y	12,613	9,509
Glenville, Ohio	5,588	.....
Glenwood, Iowa	3,040	1,890
Glenwood, Minn	1,116	627
Glenwood, Wis	1,789	.....
Glenwood Springs, Col	1,350	920
Globe, Ariz	1,495	803
Globeville, Col	2,192	.....
Gloster, Miss	1,661	1,142
Gloucester, Mass	26,121	24,651
Gloucester, N. J	6,840	6,564
Glouster, Ohio	2,155	.....
Gloversville, N. Y	18,349	13,864
Golconda, Ill	1,140	1,174
Golden, Col	2,152	2,383
Goldfield, Col	2,191	.....
Goldsboro, N. C	5,877	4,017
Goldthwaite, Texas	1,282	.....
Gonzales, Texas	4,297	1,641
Goodland, Ind	1,205	889
Goodland, Kan	1,059	1,027
Gordon, Pa	1,165	1,194
Goshen, Ind	7,810	6,033
Goshen, N. Y	2,826	2,907
Gouverneur, N. Y	2,826	2,907
Gowanda, N. Y	2,143	.....
Grafton, N. Dak	2,378	1,594
Grafton, Ohio	1,098	600
Grafton, W. Va	5,650	3,159
Graham, N. C	2,052	991
Graham, Va	1,554	1,021
Granbury, Texas	1,410	1,164
Granby, Mo	2,315	1,400
Grand Forks, N. Dak	7,652	4,979
Grand Haven, Mich	4,743	5,023
Grand Island, Neb	7,554	7,536
Grand Junction, Col	3,503	2,030
Grand Junction, Iowa	1,113	932
Grand Ledge, Mich	2,161	1,606
Grand Rapids, Mich	87,565	60,278
Grand Rapids, Minn	1,428	.....
Grand Rapids, Wis	4,493	1,702
Grangeville, Ida	1,132	540
Granite, Ill	3,122	.....
Granite Falls, Minn	1,214	.....
Grant, Mo	1,406	1,186
Grants Pass, Ore	2,290	1,432
Grantsville, Utah	1,058	.....
Granville, N. Y	2,700	.....
Granville, Ohio	1,425	1,366
Grass Valley, Cal	4,719	.....
Grayville, Ill	1,948	1,999
Great Bend, Kan	2,470	2,450
Great Falls, Mont	14,930	3,979
Greeley, Col	3,023	2,395
Green Bay, Wis	18,684	9,069
Greencastle, Ind	3,661	4,390
Greeneastle, Pa	1,463	1,525
Greene, Iowa	1,192	845
Greene, N. Y	1,236	1,067
Greeneville, Tenn	1,817	1,779
Greenfield, Ill	1,085	1,131
Greenfield, Ind	4,489	3,100
Greenfield, Iowa	1,300	1,048
Greenfield, Mo	1,406	998
Greenfield, Ohio	3,979	2,460
Green Island, N. Y	4,770	4,463
Greenport, N. Y	2,366	.....
Green River, Wyo	1,361	723
Greensboro, Ala	2,416	1,759
Greensboro, Ga	1,511	1,313
Greensboro, N. C	10,035	3,317
Greensburg, Ind	5,034	3,596
Greensburg, Pa	6,508	4,202
Greentown, Ind	1,287	721
Greenup, Ill	1,085	858
Greenview, Ill	1,019	1,106
Greenville, Ala	3,162	2,806
Greenville, Ill	2,504	1,868
Greenville, Ky	1,051	968
Greenville, Mich	3,381	3,056
Greenville, Miss	7,642	6,658
Greenville, Mo	1,051	.....
Greenville, N. C	2,565	1,937
Greenville, Ohio	5,501	5,473
Greenville, Pa	4,814	3,674
Greenville, S. C	11,860	8,607
Greenville, Texas	6,860	4,330
Greenwich, Conn	2,420	.....
Greenwich, N. Y	1,869	1,663
Greenwood, Ind	1,503	862
Greenwood, Miss	3,026	1,055
Greenwood, S. C	4,824	1,326
Grenada, Miss	2,568	2,416
Griffin, Ga	6,857	4,503
Griggsville, Ill	1,404	1,400
Grinnell, Iowa	3,860	3,332
Groesbeck, Texas	1,462	663
Grossdale, Ill	1,111	.....
Groton, N. Y	1,344	1,280
Grove City, Pa	1,599	1,160
Grundy Center, Iowa	1,332	1,161
Guilford, Conn	1,512	.....
Gulfport, Miss	1,060	.....
Gunnison, Col	1,200	1,105

Cities, Towns, Villages, and Boroughs.	Pop. in 1900.	Pop. in 1890.
Gurdon, Ark	1,045	802
Guthrie, Okla	10,006	5,333
Guthrie Center, Iowa	1,193	1,037
Guttenberg, Iowa	1,620	1,160
Guttenberg, N. J	3,825	1,947
Guyandot, W. Va	1,450	1,502
Hackensack, N. J	9,443	6,004
Hackettstown, N. J	2,474	2,417
Haddonfield, N. J	2,776	2,502
Hagerstown, Md	13,591	10,118
Hallettsville, Texas	1,457	1,011
Hallowell, Me	2,714	3,181
Hallstead, Pa	1,404	1,167
Hamburg, Ark	1,260	655
Hamburg, Iowa	2,079	1,634
Hamburg, N. Y	1,683	1,331
Hamburg, Pa	2,315	2,127
Hamilton, Ill	1,344	1,301
Hamilton, Mo	1,804	1,641
Hamilton, Mont	1,257	.....
Hamilton, N. Y	1,627	1,744
Hamilton, Ohio	23,914	17,565
Hammond, Ind	12,376	5,428
Hammond, La	1,511	692
Hammondsport, N. Y	1,169	934
Hammonton, N. J	3,481	3,883
Hampton, Iowa	2,727	2,067
Hampton, Va	2,764	2,513
Hancock, Mich	4,050	1,772
Hancock, N. Y	1,283	1,279
Hanford, Cal	2,929	942
Hannibal, Mo	12,780	12,857
Hanover, Pa	5,302	3,746
Harbor Beach, Mich	1,149	1,046
Harbor Springs, Mich	1,643	1,052
Hardwick, Vt	1,334	.....
Harlan, Iowa	2,422	1,765
Harlem, Ill	4,085	.....
Harmony Grove, Ga	1,454	611
Harper, Kan	1,151	1,579
Harriman, Tenn	3,442	716
Harrington, Del	1,242	.....
Harrisburg, Ill	2,202	1,723
Harrisburg, Pa	50,167	39,385
Harrison, Ark	1,551	1,438
Harrison, N. J	10,596	8,338
Harrison, Ohio	1,456	1,690
Harrisonburg, Va	3,521	2,792
Harrisonville, Mo	1,844	1,645
Harrodsburg, Ky	2,876	3,230
Hart, Mich	1,134	757
Hartford, Conn	79,850	53,230
Hartford, Ind	5,912	2,287
Hartford, Mich	1,077	1,044
Hartford, Wis	1,632	1,296
Hartley, Iowa	1,006	519
Hartshorne, I. T	2,352	.....
Hartwell, Ga	1,672	.....
Hartwell, Ohio	1,833	1,507
Harvard, Ill	2,602	1,967
Harvey, Ill	5,395	.....
Hasbrouck Heights, N. J	1,255	.....
Hastings, Mich	3,172	2,972
Hastings, Minn	3,811	3,705
Hastings, Neb	7,188	13,584
Hastings, Pa	1,621	1,070
Hastings-upon-Hudson, N. Y	2,002	1,466
Hattiesburg, Miss	4,175	1,172
Havana, Ill	3,268	2,525
Havelock, Neb	1,480	.....
Haverhill, Mass	37,175	27,412
Haverstraw, N. Y	5,935	5,070
Havre, Mont	1,033	.....
Havre de Grace, Md	3,423	3,244
Hawarden, Iowa	1,810	744
Hawesville, Ky	1,041	1,013
Hawkinsville, Ga	2,103	1,755
Hawley, Pa	1,925	1,968
Hawthorne, N. J	2,096	.....
Hays, Kan	1,136	1,242
Haywards, Cal	1,965	1,419
Hazelhurst, Miss	1,579	.....
Hazleton, Pa	14,230	11,872
Healdsburg, Cal	1,869	1,485
Hearne, Texas	2,129	.....
Heber, Utah	1,534	1,538
Hebron, Neb	1,511	1,502
Hedrick, Iowa	1,035	592
Helena, Ark	5,550	5,189
Helena, Mont	10,770	13,834
Hempstead, N. Y	3,582	4,831
Henderson, Ky	10,272	8,835
Henderson, N. C	3,746	4,191
Hendersonville, N. C	1,917	1,216
Hennessey, Okla	1,367	.....
Henrietta, N. C	1,250	.....
Henrietta, Texas	1,614	2,100
Henry, Ill	1,637	1,512
Heppner, Ore	1,146	675
Herington, Kan	1,607	1,353
Herkimer, N. Y	5,555	.....
Hermann, Mo	1,575	1,410
Herrin, Ill	1,559	.....
Hertford, N. C	1,382	733
Hiawatha, Kan	2,829	2,486
Hibbing, Minn	2,481	.....
Hickman, Ky	1,589	1,652
Hickory, N. C	2,535	2,023
Hicksville, Ohio	2,520	2,141
Hico, Texas	1,480	649
Higbee, Mo	1,151	1,093
Higginsville, Mo	2,791	2,342
High Bridge, N. J	1,377	.....
Highland, Ill	1,970	1,857
Highland Park, Ill	2,806	2,163
Highlands, N. J	1,228	.....
High Point, N. C	4,163	.....
High Springs, Fla	1,562	.....
Hightstown, N. J	1,749	1,875
Hillsboro, Ill	1,937	.....
Hillsboro, N. Dak	1,172	715
Hillsboro, Ohio	4,535	3,620
Hillsboro, Texas	5,346	2,541
Hillsdale, Mich	4,151	3,915
Hinsdale, Ill	2,578	1,584
Hinton, W. Va	3,763	2,570
Hobart, Ind	1,390	1,010
Hoboken, N. J	59,364	43,648
Holden, Mo	2,126	2,520
Holdrege, Neb	3,007	2,601
Holgate, Ohio	1,237	1,134
Holland, Mich	7,790	3,945
Holley, N. Y	1,380	1,381
Hollidaysburg, Pa	2,998	2,975
Hollister, Cal	1,315	1,234
Holly, Mich	1,419	1,266
Holly Springs, Miss	2,815	2,246
Holton, Kan	3,082	2,727
Holyoke, Mass	45,712	35,637
Homer, Ill	1,080	917
Homer, La	1,157	1,132
Homer, Mich	1,097	1,063
Homer, N. Y	2,381	.....
Homestead, Pa	12,554	7,911
Honeoye Falls, N. Y	1,175	1,128
Honesdale, Pa	2,864	2,816
Honey Grove, Texas	2,483	1,828
Honolulu, Hawaii	39,306	22,907
Hoopeston, Ill	3,823	1,911
Hoosick Falls, N. Y	5,671	7,014
Hope, Ark	1,644	1,937
Hope, Ind	1,088	1,009
Hopkinsville, Ky	7,280	5,833
Hoquiam, Wash	2,608	1,302
Horicon, Wis	1,376	1,354
Hornellsville, N. Y	11,918	10,996
Horseheads, N. Y	1,901	1,716
Horton, Kan	3,398	3,316
Hot Springs, Ark	9,973	8,086

Cities, Towns, Villages, and Boroughs.	Pop. in 1900.	Pop. in 1890.
Hot Springs, S. Dak	1,319	1,423
Houghton, Mich	3,359	2,062
Houma, La	3,212	1,280
Houston, Texas	44,633	27,557
Houtzdale, Pa	1,482	2,231
Howard, Kan	1,207	1,015
Howard City, Mich	1,398	1,137
Howell, Ind	1,421	.....
Howell, Mich	2,518	2,387
Hubbard, Ohio	1,230	1,498
Hubbard, Texas	1,608	894
Hudson, Mich	2,403	2,178
Hudson, N. Y	9,528	9,970
Hudson, Wis	3,259	2,885
Hughestown, Pa	1,548	1,454
Hughesville, Pa	1,528	1,358
Humansville, Mo	1,055	791
Humboldt, Iowa	1,474	1,075
Humboldt, Kan	1,402	1,361
Humboldt, Neb	1,218	1,114
Humboldt, Tenn	2,866	1,837
Hummelstown, Pa	1,729	1,486
Huntingburg, Ind	2,527	3,167
Huntingdon, Pa	6,053	5,729
Huntingdon, Tenn	1,332	707
Huntington, Ark	1,298	913
Huntington, Ind	9,491	7,328
Huntington, W. Va	11,923	10,108
Huntsville, Ala	8,068	7,995
Huntsville, Mo	1,805	1,836
Huntsville, Texas	2,485	1,509
Huron, Ohio	1,708	1,380
Huron, S. Dak	2,793	3,038
Hutchinson, Kan	9,379	8,682
Hutchinson, Minn	2,495	1,414
Hyattsville, Md	1,222	1,509
Hyde Park, Ohio	1,691	.....
Hyndman, Pa	1,242	1,056
Hyrum, Utah	1,652	.....
Ida Grove, Iowa	1,967	1,563
Idaho Falls, Idaho	1,262	.....
Idaho Springs, Col	2,502	1,338
Ilion, N. Y	5,138	4,057
Imlay City, Mich	1,122	1,251
Independence, Iowa	3,656	3,163
Independence, Kan	4,851	3,127
Independence, Mo	6,974	6,380
Indiana, Pa	4,142	1,963
Indianapolis, Ind	169,164	105,436
Indianola, Iowa	3,261	2,254
Iola, Kan	5,791	1,706
Ionia, Mich	5,209	4,482
Iowa City, Iowa	7,987	7,016
Iowa Falls, Iowa	2,840	1,796
Irondale, Ohio	1,136	694
Iron Mountain, Mich	9,242	8,599
Iron River, Mich	1,482	1,117
Ironton, Ohio	11,868	10,939
Ironwood, Mich	9,705	7,745
Irvington, Ind	1,799	650
Irvington, N. J	5,255	.....
Irvington, N. Y	2,231	2,299
Irwin, Pa	2,452	2,428
Ishpeming, Mich	13,255	11,197
Italy, Texas	1,061	370
Itasca, Texas	1,277	548
Ithaca, Mich	2,020	1,627
Ithaca, N. Y	13,136	11,079
Jacksboro, Texas	1,311	751
Jackson, Ala	1,039	.....
Jackson, Ga	1,487	922
Jackson, La	2,012	1,276
Jackson, Mich	25,180	20,798
Jackson, Minn	1,756	720
Jackson, Miss	7,816	5,920
Jackson, Ohio	4,672	4,320
Jackson, Tenn	14,511	10,039
Jackson City, Mo	1,658	941
Jacksonville, Ala	1,176	1,237
Jacksonville, Fla	28,429	17,201
Jacksonville, Ill	15,078	12,935
Jacksonville, Ohio	1,047	727
Jacksonville, Texas	1,568	970
Jamesburg, N. J	1,063	887
Jamestown, N. Y	22,892	16,038
Jamestown, N. Dak	2,853	2,296
Jamestown, Ohio	1,205	1,104
Janesville, Minn	1,254	921
Janesville, Wis	13,185	10,836
Jasper, Ala	1,161	780
Jasper, Ind	1,863	1,281
Jeanerette, La	1,905	1,309
Jeannette, Pa	5,865	3,296
Jeddo, Pa	1,632	358
Jefferson, Iowa	2,601	1,875
Jefferson, Ohio	1,319	1,346
Jefferson, Texas	2,850	3,072
Jefferson, Wis	2,584	2,287
Jefferson City, Mo	9,664	6,742
Jeffersonville, Ind	10,774	10,666
Jellico, Tenn	1,283	758
Jenkintown, Pa	2,091	1,609
Jennings, La	1,539	412
Jermyn, Pa	2,567	2,650
Jerome, Ariz	2,861	250
Jersey City, N. J	206,433	163,003
Jersey Shore, Pa	3,070	1,853
Jerseyville, Ill	3,517	3,207
Jewett, Conn	2,224	1,934
Johnsonburg, Pa	3,894	1,280
Johnson City, Tenn	4,645	4,161
Johnstown, N. Y	10,130	7,768
Johnstown, Pa	35,936	21,805
Joliet, Ill	29,353	23,264
Jonesboro, Ark	4,508	2,065
Jonesboro, Ill	1,130	.....
Jonesboro, Ind	1,838	687
Jonesville, Mich	1,367	1,288
Joplin, Mo	26,023	9,943
Jordan, Minn	1,270	1,233
Jordan, N. Y	1,118	1,271
Junction, Kan	4,695	4,502
Junction City, Ark	1,251	.....
Juniata, Pa	1,709	.....
Kahoka, Mo	1,818	1,425
Kalamazoo, Mich	24,404	17,853
Kalispel, Mont	2,526	.....
Kalkaska, Mich	1,304	1,161
Kane, Pa	5,296	2,944
Kangley, Ill	1,004	934
Kankakee, Ill	13,595	9,025
Kansas, Ill	1,049	1,037
Kansas City, Kan	51,418	38,316
Kansas City, Mo	163,752	132,716
Kasson, Minn	1,112	992
Kaufman, Texas	2,378	1,282
Kaukauna, Wis	5,115	4,667
Kaysville, Utah	1,708	548
Kearney, Neb	5,634	8,074
Kearney, N. J	10,896	.....
Keene, N. H	9,165	7,446
Keeseville, N. Y	2,110	2,103
Keithsburg, Ill	1,566	1,484
Kelleys Island, Ohio	1,174	.....
Kendallville, Ind	3,354	2,960
Kenner, La	1,253	953
Kennett, Mo	1,509	302
Kennett Square, Pa	1,516	1,326
Kenosha, Wis	11,606	6,532
Kent, Ohio	4,541	3,501
Kentland, Ind	1,006	918
Kenton, Ohio	6,852	5,557
Kentwood, La	1,313	.....
Kenyon, Minn	1,202	666
Keokuk, Iowa	14,641	14,101
Keosauqua, Iowa	1,117	831
Kern, Cal	1,291	.....

Cities, Towns, Villages, and Boroughs.	Pop. in 1900.	Pop. in 1890.
Kerrville, Texas	1,423	1,044
Kewanee, Ill	8,382	4,569
Kewaunee, Wis	1,773	1,216
Keyport, N. J	3,413	3,411
Keyser, W. Va	2,536	2,165
Keystone, W. Va	1,088	.....
Keytesville, Mo	1,127	819
Key West, Fla	17,114	18,080
Kilbourn City, Wis	1,134	961
Kingfisher, Okla	2,301	1,134
Kingman, Kan	1,785	2,390
Kings Mountain, N. C	2,062	429
Kingston, N. Y	24,535	21,261
Kingston, Pa	3,846	2,381
Kinmundy, Ill	1,221	1,045
Kinston, N. C	4,106	1,726
Kirksville, Mo	5,966	3,510
Kirkwood, Ill	1,008	949
Kirkwood, Mo	2,825	1,777
Kissimmee, Fla	1,132	1,086
Kittanning, Pa	3,902	3,095
Knightstown, Ind	1,942	1,867
Knightsville, Ind	1,171	1,148
Knox, Ind	1,466	790
Knoxville, Ill	1,857	1,728
Knoxville, Iowa	3,131	2,632
Knoxville (Allegheny Co.), Pa	3,511	1,723
Knoxville, Tenn	32,637	22,535
Kokoma, Ind	10,609	8,261
Kosciusko, Miss	2,078	1,394
Kutztown, Pa	1,328	1,595
Lacon, Ill	1,601	1,649
Laconia, N. H	8,042	6,143
La Crosse, Wis	28,895	25,090
Lacygne, Kan	1,037	1,135
Ladd, Ill	1,324	.....
Ladoga, Ind	1,176	857
Ladonia, Texas	1,409	765
Lafayette, Ala	1,629	1,369
Lafayette, Ind	18,116	16,243
Lafayette, La	3,314	2,106
La Grande, Ore	2,991	2,583
La Grange, Ga	4,274	3,090
Lagrange, Ill	3,969	2,314
Lagrange, Ind	1,703	1,784
La Grange, Mo	1,507	1,250
La Grange, Texas	2,392	1,626
La Harpe, Ill	1,591	1,113
La Junta, Col	2,513	1,439
Lake Charles, La	6,680	3,442
Lake City, Fla	4,013	2,020
Lake City, Iowa	2,703	1,160
Lake City, Minn	2,744	2,128
Lake Crystal, Minn	1,215	824
Lake Forest, Ill	2,215	1,203
Lake Geneva, Wis	2,585	2,297
Lakeland, Fla	1,180	552
Lake Linden, Mich	2,597	1,862
Lake Mills, Iowa	1,293	604
Lake Mills, Wis	1,387	1,053
Lake Odessa, Mich	1,037	635
Lake Providence, La	1,256	642
Lakewood, Ohio	3,355	.....
Lamar, Mo	2,737	2,860
Lambertville, N. J	4,637	4,142
Lamoni, Iowa	1,540	.....
Lampasas, Texas	2,107	2,408
Lanark, Ill	1,306	1,295
Lancaster, Ky	1,640	.....
Lancaster, N. Y	3,750	1,692
Lancaster, Ohio	8,991	7,555
Lancaster, Pa	41,459	32,011
Lancaster, S. C	1,477	1,094
Lancaster, Texas	1,045	741
Lancaster, Wis	2,403	1,543
Lanesboro, Minn	1,102	898
Lanett, Ala	2,909	777
Langdon, N. Dak	1,188	291
Lansdale, Pa	2,754	1,858
Lansdowne, Pa	2,630	875
Lansford, Pa	4,888	4,004
Lansing, Iowa	1,438	1,668
Lansing, Mich	16,485	13,102
Lansingburg, N. Y	12,595	10,550
Lapeer, Mich	3,297	2,753
La Plata, Mo	1,345	1,169
Laporte, Ind	7,113	7,126
Laporte, Iowa	1,419	1,052
Laramie, Wyo	8,207	6,388
Laredo, Texas	13,429	11,319
Larimore, N. Dak	1,235	553
Larned, Kan	1,583	1,861
Lasalle, Ill	10,446	9,855
Las Animas, Col	1,192	611
Las Vegas, N. M	3,552	2,385
Lathrop, Mo	1,118	1,082
Latonia, Ky	1,882	.....
Latrobe, Pa	4,614	3,589
Laurel, Del	1,825	2,388
Laurel, Md	2,079	1,984
Laurel, Miss	3,193	.....
Laurens, S. C	4,029	2,245
Laurinburg, N. C	1,334	1,357
Laurium, Mich	5,643	1,159
Lawrence, Kan	10,862	9,997
Lawrence, Mass	62,559	44,654
Lawrenceburg, Ind	4,326	4,284
Lawrenceburg, Ky	1,253	1,382
Lawrenceville, Ill	1,300	865
Lead City, S. Dak	6,210	2,581
Leadville, Col	12,455	10,384
Leavenworth, Kan	20,735	19,768
Lebanon, Ill	1,812	1,636
Lebanon, Ind	4,465	3,682
Lebanon, Ky	3,043	2,816
Lebanon, Mo	2,125	2,218
Lebanon, Ohio	2,867	3,050
Lebanon, Pa	17,628	14,664
Lebanon, Tenn	1,956	1,883
Leechburg, Pa	2,459	1,921
Leesburg, Va	1,513	1,650
Lees Summit, Mo	1,453	1,369
Leesville, La	1,148	.....
Leetonia, Ohio	2,744	2,826
Lehi, Utah	2,719	.....
Lehigh, I. T	1,500	.....
Lehighton, Pa	4,629	2,959
Leipsic, Ohio	1,726	1,353
Le Mars, Iowa	4,146	4,036
Lemont, Ill	2,449	.....
Lena, Ill	1,252	1,270
Lenoir, N. C	1,296	673
Lenox, Iowa	1,014	706
Leon, Iowa	1,905	1,422
Leroy, Ill	1,629	1,258
Leroy, N. Y	3,144	2,743
Leslie, Mich	1,114	1,058
Lestershire, N. Y	3,111	.....
Lesueur, Minn	1,937	1,763
Lewes, Del	2,259	.....
Lewisburg, Pa	3,457	3,248
Lewisburg, Tenn	1,421	631
Lewiston, Idaho	2,425	849
Lewiston, Me	23,761	21,701
Lewistown, Ill	2,504	2,166
Lewistown, Mont	1,096	.....
Lewistown, Pa	4,451	3,273
Lexington, Ill	1,415	1,187
Lexington, Ky	26,369	21,567
Lexington, Miss	1,516	1,075
Lexington, Mo	4,190	4,537
Lexington, Neb	1,343	1,392
Lexington, N. C	1,234	1,440
Lexington, Tenn	1,332	715
Lexington, Va	3,203	3,059
Liberty, Ind	1,449	1,314
Liberty, Mo	2,407	2,558
Liberty, N. Y	1,760	734

Cities, Towns, Villages, and Boroughs.	Pop. in 1900.	Pop. in 1890.
Ligonier, Ind	2,231	2,195
Ligonier, Pa	1,259	782
Lilly, Pa	1,276	915
Lima, Ohio	21,723	15,981
Lincoln, Cal	1,061	961
Lincoln, Ill	8,962	6,725
Lincoln, Kan	1,262	1,100
Lincoln, Neb	40,169	55,154
Lindsborg, Kan	1,279	968
Linton, Ind	3,071	958
Lisbon, N. Dak	1,046	935
Lisbon, Ohio	3,330	2,278
Litchfield, Conn	1,120	1,058
Litchfield, Ill	5,918	5,811
Litchfield, Minn	2,280	1,899
Lithonia, Ga	1,208	1,182
Lititz, Pa	1,637	1,494
Little Falls, Minn	5,774	2,354
Little Falls, N. Y	10,381	8,783
Little Ferry, N. J	1,240	781
Little Rock, Ark	38,307	25,874
Little Valley, N. Y	1,085	698
Littlestown, Pa	1,118	991
Live Oak, Fla	1,659	687
Livermore, Cal	1,493	1,391
Liverpool, N. Y	1,133	1,284
Livingston, Mont	2,778	2,850
Lockhart, Texas	2,306	1,233
Lock Haven, Pa	7,210	7,358
Lockland, Ohio	2,695	2,474
Lockport, Ill	2,659	2,449
Lockport, N. Y	16,581	16,038
Lodi, N. J	1,917	998
Lodi, Wis	1,068	736
Logan, Iowa	1,377	827
Logan, Ohio	3,480	3,119
Logan, Utah	5,451	4,565
Logansport, Ind	16,204	13,328
Lonaconing, Md	2,181	.....
London, Ky	1,147	.....
London, Ohio	3,511	3,313
Long Beach, Cal	2,252	564
Long Branch, N. J	8,872	7,231
Longmont, Col	2,201	1,543
Long Prairie, Minn	1,385	.....
Longview, Texas	3,591	2,034
Loogootee, Ind	1,382	988
Lorain, Ohio	16,028	4,863
Los Angeles, Cal	102,479	50,395
Los Gatos, Cal	1,915	1,652
Loudonville, Ohio	1,581	1,444
Louisa, Ky	1,099	834
Louisburg, N. C	1,178	667
Louisiana, Mo	5,131	5,090
Louisville, Ga	1,009	836
Louisville, Ky	204,731	161,129
Louisville, Ohio	1,374	1,323
Loveland, Col	1,091	698
Loveland, Ohio	1,260	1,153
Lowell, Ind	1,275	761
Lowell, Mass	94,969	77,696
Lowell, Mich	1,736	1,829
Lowellville, Ohio	1,137	762
Lowville, N. Y	2,352	2,511
Lucas, Iowa	1,132	1,320
Ludington, Mich	7,166	7,517
Ludlow, Ky	3,334	2,469
Ludlow, Vt	1,454	1,081
Lufkin, Texas	1,527	529
Luling, Texas	1,349	1,792
Lumberton, Miss	1,509	....
Lumpkin, Ga	1,470	.....
Luray, Va	1,147	1,386
Luverne, Minn	2,223	1,466
Luzerne, Pa	3,817	2,398
Lykens, Pa	2,762	2,450
Lynchburg, Va	18,891	19,709
Lyndon, Kan	1,004	935
Lyndonville, Vt	1,274	606
Lynn, Mass	68,513	55,727
Lyons, Kan	1,736	1,754
Lyons, N. Y	4,300	4,475
McAdenville, N. C	1,144	.....
McAdoo, Pa	2,122	.....
McColl, S. C	1,311	.....
McComb, Miss	4,477	2,383
McComb, Ohio	1,195	1,030
McConnelsville, Ohio	1,825	1,771
McCook, Neb	2,445	2,346
McDonald, Pa	2,475	1,698
McGregor, Iowa	1,498	1,160
McGregor, Texas	1,435	774
McHenry, Ill	1,013	979
McKeesport, Pa	34,227	20,741
McKees Rocks, Pa	6,352	1,687
McKenzie, Tenn	1,266	1,166
McKinney, Texas	4,342	2,489
McLeansboro, Ill	1,758	1,355
McMechen, W. Va	1,465	427
McMinnville, Ore	1,420	1,368
McMinnville, Tenn	1,980	1,677
McPherson, Kan	2,996	3,172
McRae, Ga	1,020	.....
McSherrystown, Pa	1,490	1,020
Macomb, Ill	5,375	4,052
Macon, Ga	23,272	22,746
Macon, Miss	2,057	1,565
Macon, Mo	4,068	3,371
Madelia, Minn	1,272	852
Madison, Ga	1,992	2,131
Madison, Ill	1,979	.....
Madison, Ind	7,835	8,936
Madison, Me	1,850	.....
Madison, Minn	1,336	625
Madison, Neb	1,479	930
Madison, N. J	3,754	2,469
Madison, S. Dak	2,550	1,736
Madison, Wis	19,164	13,426
Madisonville, Ky	3,628	2,212
Madisonville, Ohio	3,140	2,214
Madrid, Iowa	1,021	565
Magnolia, Ark	1,614	1,486
Magnolia, Miss	1,038	676
Mahanoy City, Pa	13,504	11,286
Malade, Idaho	1,050	.....
Malden, Mass	33,664	23,031
Malden, Mo	1,462	943
Malone, N. Y	5,935	4,986
Malvern, Ark	1,582	1,520
Malvern, Iowa	1,166	1,003
Manasquan, N. J	1,500	1,506
Mancelona, Mich	1,226	1,205
Manchester, Iowa	2,887	2,344
Manchester, Mich	1,209	1,191
Manchester, N. H	56,987	44,126
Manchester, Ohio	2,003	1,965
Manchester, Va	9,715	9,246
Mandan, N. Dak	1,658	1,328
Mandeville, La	1,029	1,012
Manhattan, Kan	3,438	3,004
Manheim, Pa	2,019	2,070
Manistee, Mich	14,260	12,812
Manistique, Mich	4,126	2,940
Manitou, Col	1,303	1,439
Manitowoc, Wis	11,786	7,710
Mankato, Minn	10,599	8,838
Manlius, N. Y	1,219	942
Manning, Iowa	1,169	1,233
Manning, S. C	1,430	1,069
Mannington, W. Va	1,681	908
Mansfield, Ohio	17,640	13,473
Mansfield, Pa	1,847	1,762
Manson, Iowa	1,424	822
Manti, Utah	2,408	1,950
Mapleton, Iowa	1,099	782
Mapleton, Minn	1,008	607
Maquoketa, Iowa	3,777	3,077
Marathon, N. Y	1,092	1,198
Marceline, Mo	2,638	1,977

Cities, Towns, Villages, and Boroughs.	Pop. in 1900.	Pop. in 1890.
Marcellus, Mich.	1,025	830
Marcus Hook, Pa.	1,209	.....
Marengo, Ill.	2,005	1,445
Marengo, Iowa	2,007	1,710
Marianna, Ark.	1,707	1,126
Marietta, Ga.	4,446	3,384
Marietta, Ohio	13,348	8,273
Marietta, Pa.	2,469	2,402
Marine, Mich.	3,829	3,268
Marinette, Wis.	16,195	11,523
Marion, Ala.	1,698	1,982
Marion, Ill.	2,510	1,338
Marion, Ind.	17,337	8,769
Marion, Iowa	4,102	3,094
Marion, Kan.	1,824	2,047
Marion, Ky.	1,064	840
Marion, N. C.	1,116	799
Marion, Ohio	11,862	8,327
Marion, S. C.	1,831	1,640
Marion, Va.	2,045	1,651
Marionville, Mo.	1,290	1,159
Marissa, Ill.	1,086	876
Marlboro, Mass.	13,609	13,805
Marlin, Texas	3,092	2,058
Marlowe, I. T.	1,016	.....
Maroa, Ill.	1,213	1,164
Marquette, Mich.	10,058	9,093
Marseilles, Ill.	2,559	2,210
Marshall, Ill.	2,077	1,900
Marshall, Mich.	4,370	3,968
Marshall, Minn.	2,088	1,203
Marshall, Mo.	5,086	4,297
Marshall, Texas	7,855	7,207
Marshalltown, Iowa	11,544	8,914
Marshfield, Ore.	1,391	1,461
Marshfield, Wis.	5,240	3,450
Martin, Tenn.	1,730	.....
Martinez, Cal.	1,380	1,600
Martinsburg, W. Va.	7,564	7,226
Martins Ferry, Ohio	7,760	6,250
Martinsville, Ill.	1,000	779
Martinsville, Ind.	4,038	2,680
Martinsville, Va.	2,384	.....
Marysville, Cal.	3,497	3,991
Marysville, Kan.	2,006	1,913
Marysville, Ohio	3,048	2,810
Marysville, Pa.	1,463	1,115
Maryville, Mo.	4,577	4,037
Maseoutah, Ill.	2,171	2,032
Mason, Mich.	1,828	1,875
Mason City, Ill.	1,890	1,869
Mason City, Iowa	6,746	4,007
Massena, N. Y.	2,032	1,049
Massillon, Ohio	11,944	10,092
Matawan, N. J.	1,511	1,491
Matteawan, N. Y.	5,807	4,278
Mattoon, Ill.	9,622	6,833
Mauch Chunk, Pa.	4,029	4,101
Maumee, Ohio	1,856	1,645
Mauston, Wis.	1,718	1,343
Mayfield, Ky.	4,081	2,909
Mayfield, Pa.	2,300	1,695
Maysville, Ky.	6,423	5,358
Mayville, N. Dak.	1,106	657
Mayville, Wis.	1,815	1,165
Maywood, Ill.	4,532	.....
Meadville, Pa.	10,291	9,520
Mechanicsburg, Ohio	1,617	1,459
Mechanicsburg (Cumberland Co.), Pa	3,841	3,691
Mechanicsville, N. Y.	4,695	2,679
Medford, Mass.	18,244	11,079
Medford, Ore.	1,791	967
Medford, Wis.	1,758	1,193
Media, Pa.	3,075	2,736
Medina, N. Y.	4,716	4,492
Medina, Ohio	2,232	2,073
Melrose, Mass.	12,962	8,519
Melrose, Minn.	1,768	780
Melrose Park, Ill.	2,592	.....
Memphis, Mo.	2,195	1,780
Memphis, Tenn.	102,320	64,495
Mena, Ark.	3,423	.....
Menasha, Wis.	5,589	4,581
Mendota, Ill.	3,736	3,542
Menominee, Mich.	12,818	10,630
Menominee, Wis.	5,655	5,491
Mereed, Cal.	1,969	2,009
Mercer, Pa.	1,804	2,138
Merchantville, N. J.	1,608	1,225
Mercur, Utah	2,351	.....
Meriden, Conn.	24,296	21,652
Meridian, Miss.	14,050	10,624
Merrill, Wis.	8,537	6,809
Metropolis, Ill.	4,069	3,573
Metuchen, N. J.	1,786	770
Mexia, Texas	2,393	1,674
Mexico, Mo.	5,099	4,789
Mexico, N. Y.	1,249	1,315
Meyersdale, Pa.	3,024	1,847
Miami, Fla.	1,681	.....
Miami, I. T.	1,527	.....
Miamisburg, Ohio	3,941	2,952
Michigan City, Ind.	14,850	10,776
Middleburg, N. Y.	1,135	1,139
Middlebury, Vt.	1,897	1,762
Middleport, N. Y.	1,431	1,217
Middleport, Ohio	2,799	2,211
Middlesboro, Ky.	4,162	3,271
Middletown, Conn.	9,589	9,013
Middletown, Del.	1,567	1,454
Middletown, Ind.	1,801	851
Middletown, N. Y.	14,522	11,977
Middletown, Ohio	9,215	7,681
Middletown, Pa.	5,608	5,080
Midland, Mich.	2,363	2,277
Midland Park, N. J.	1,348	.....
Midway, Ky.	1,045	1,185
Mifflinburg, Pa.	1,436	1,417
Milaca, Minn.	1,204	404
Milan, Mich.	1,141	917
Milan, Mo.	1,757	1,234
Milan, Tenn.	1,682	1,546
Milbank, S. Dak.	1,426	1,207
Miles City, Mont.	1,938	956
Milford, Del.	2,500	2,565
Milford, Ill.	1,077	957
Milford, Mich.	1,108	1,138
Milford, Ohio	1,149	.....
Millbrook, N. Y.	1,027	693
Milledgeville, Ga.	4,219	3,322
Millersburg, Ohio	1,998	1,923
Millersburg, Pa.	1,675	1,527
Mill Hall, Pa.	1,010	503
Millstadt, Ill.	1,172	1,186
Millvale, Pa.	6,736	3,809
Millville, N. J.	10,583	10,002
Milton, Fla.	1,204	1,455
Milton, Pa.	6,175	5,317
Milwaukee, Wis.	285,315	204,468
Minden, La.	1,561	1,298
Minden, Neb.	1,238	1,380
Mineola, Texas	1,725	1,333
Mineral City, Ohio	1,220	893
Mineral Point, Wis.	2,991	2,694
Mineral Wells, Texas	2,048	577
Miners Mills, Pa.	2,224	2,075
Minersville, Pa.	4,815	3,504
Minerva, Ohio	1,200	1,139
Mingo Junction, Ohio	2,954	1,856
Minneapolis, Kan.	1,727	1,756
Minneapolis, Minn.	202,718	164,738
Minonk, Ill.	2,545	2,316
Minot, N. Dak.	1,277	575
Minster, Ohio	1,465	1,126
Mishawaka, Ind.	5,560	3,371
Missoula, Mont.	4,366	3,426
Missouri Valley, Iowa	4,010	2,797
Mitchell, Ind.	1,772	1,583
Mitchell, S. Dak.	4,055	2,217
Moberly, Mo.	8,012	8,215

Cities, Towns, Villages, and Boroughs.	Pop. in 1900.	Pop. in 1890.
Mobile, Ala.	38,469	31,076
Modesto, Cal.	2,024	2,402
Mohawk, N. Y.	2,028	1,806
Moline, Ill.	17,248	12,000
Momence, Ill.	2,026	1,635
Monaca, Pa.	2,008	1,494
Mondovi, Wis.	1,208	503
Monessen, Pa.	2,197	.....
Monett, Mo.	3,115	1,699
Monmouth, Ill.	7,460	5,936
Monon, Ind.	1,160	1,064
Monongah, W. Va.	1,786	.....
Monongahela, Pa.	5,173	4,093
Monroe, Ga.	1,846	983
Monroe, La.	5,428	3,256
Monroe, Mich.	5,043	5,258
Monroe, Mo.	1,929	1,830
Monroe, N. C.	2,427	1,866
Monroe, Utah	1,057	880
Monroe, Wis.	3,927	3,768
Monroeville, Ohio	1,211	.....
Monrovia, Cal.	1,205	907
Montclair, N. J.	13,962	8,656
Monterey, Cal.	1,748	1,662
Montesano, Wash.	1,194	1,632
Montevideo, Minn.	2,146	1,437
Montezuma, Ind.	1,172	658
Montezuma, Iowa	1,210	1,062
Montgomery, Ala.	30,346	21,883
Montgomery, Mo.	2,026	2,199
Montgomery, Pa.	1,063	777
Montgomery, W. Va.	1,594	.....
Monticello, Ark.	1,579	1,285
Monticello, Fla.	1,076	1,248
Monticello, Ga.	1,106	849
Monticello, Ill.	1,982	1,643
Monticello, Ind.	2,107	1,518
Monticello, Iowa	2,104	1,938
Monticello, N. Y.	1,160	1,016
Montour Falls, N. Y.	1,193	1,751
Montoursville, Pa.	1,665	1,278
Montpelier, Idaho	1,444	1,174
Montpelier, Ind.	3,405	808
Montpelier, Ohio	1,869	1,293
Montpelier, Vt.	6,266	4,160
Montrose, Col.	1,217	1,330
Montrose, Pa.	1,827	1,735
Mooresville, N. C.	1,533	886
Moorhead, Minn.	3,730	2,088
Moosic, Pa.	1,227	.....
Moravia, N. Y.	1,442	1,486
Morenci, Mich.	1,334	1,248
Morehead, Ky.	1,100	491
Morehead City, N. C.	1,379	1,064
Morgan, La.	2,332	2,291
Morganfield, Ky.	2,046	1,094
Morgan Park, Ill.	2,329	1,027
Morganton, N. C.	1,938	1,557
Morgantown, W. Va.	1,895	1,011
Moroni, Utah	1,224	958
Morrillton, Ark.	1,707	1,644
Morris, Ill.	4,273	3,653
Morris, Minn.	1,934	1,266
Morrison, Ill.	2,308	2,088
Morristown, N. J.	11,267	8,156
Morristown, Tenn.	2,973	1,999
Morrisville, Pa.	1,371	1,203
Morrisville, Vt.	1,262	.....
Moscow, Idaho	2,484	.....
Moulton, Iowa	1,420	769
Moultrie, Ga.	2,221	.....
Mound City, Ill.	2,705	.....
Mound City, Mo.	1,681	1,193
Moundsville, W. Va.	5,362	2,688
Mountain Grove, Mo.	1,004	830
Mt. Airy, N. C.	2,680	1,768
Mt. Ayr, Iowa	1,729	1,265
Mt. Carmel, Ill.	4,311	3,376
Mt. Carmel, Pa.	13,179	8,254
Mt. Carroll, Ill.	1,965	1,836
Mt. Clemens, Mich.	6,576	4,748
Mt. Gilead, Ohio	1,528	1,329
Mt. Healthy, Ohio	1,354	.....
Mt. Holly Springs, Pa.	1,328	1,190
Mt. Jewett, Pa.	1,553	.....
Mt. Joy, Pa.	2,018	1,848
Mt. Kisco, N. Y.	1,346	1,095
Mt. Morris, Ill.	1,048	895
Mt. Morris, N. Y.	2,410	2,286
Mt. Olive, Ill.	2,935	1,986
Mt. Oliver, Pa.	2,295	.....
Mt. Pleasant, Iowa	4,109	3,997
Mt. Pleasant, Mich.	3,662	2,701
Mt. Pleasant, Pa.	4,745	3,652
Mt. Pleasant, S. C.	2,252	1,138
Mt. Pleasant, Tenn.	2,007	466
Mt. Pleasant, Utah	2,372	2,254
Mt. Pulaski, Ill.	1,643	1,357
Mt. Sterling, Ill.	1,960	1,655
Mt. Sterling, Ky.	3,561	3,629
Mt. Union, Pa.	1,086	810
Mt. Vernon, Ill.	5,216	3,233
Mt. Vernon, Ind.	5,132	4,705
Mt. Vernon, Iowa	1,629	1,259
Mt. Vernon, Mo.	1,206	782
Mt. Vernon, N. Y.	21,228	10,830
Mt. Vernon, Ohio	6,633	6,027
Mt. Vernon, Wash.	1,120	770
Mt. Washington, Ky.	1,093	327
Moweaqua, Ill.	1,478	848
Muncie, Ind.	20,942	11,345
Muncy, Pa.	1,934	1,295
Munising, Mich.	2,014	.....
Murfreesboro, Tenn.	3,999	3,739
Murphysboro, Ill.	6,463	3,880
Murray, Ky.	1,822	518
Murray City, Ohio	1,118	.....
Muscatine, Iowa	14,073	11,454
Muscogee, I. T.	4,254	.....
Muskegon, Mich.	20,818	22,702
Muskegon Heights, Mich.	1,012	.....
Mystic, Iowa	1,758	875
Nacogdoches, Texas	1,827	1,138
Nanticoke, Pa.	12,116	10,044
Napa, Cal.	4,036	4,395
Naperville, Ill.	2,629	2,216
Naples, N. Y.	1,048	1,266
Napoleon, Ohio	3,639	2,764
Nappanee, Ind.	2,208	1,493
Nashua, Iowa	1,268	1,240
Nashua, N. H.	23,898	19,311
Nashville, Ill.	2,184	2,084
Nashville, Mich.	1,164	1,029
Nashville, Tenn.	80,865	76,168
Natchez, Miss.	12,210	10,101
Natchitoches, La.	2,388	1,820
National City, Cal.	1,086	1,353
Naugatuck, Conn.	10,541	.....
Nauvoo, Ill.	1,321	1,208
Navasota, Texas	3,857	2,997
Nazareth, Pa.	2,304	1,318
Nebraska City, Neb.	7,380	11,941
Neeedah, Wis.	1,209	1,708
Neenah, Wis.	5,954	5,083
Negaunee, Mich.	6,935	6,078
Neillsville, Wis.	2,104	1,936
Neligh, Neb.	1,135	1,209
Nelsonville, Ohio	5,421	4,558
Neodesha, Kan.	1,772	1,528
Neoga, Ill.	1,126	829
Neosho, Mo.	2,725	2,198
Nephi, Utah	2,208	2,034
Neptune City, N. J.	1,009	.....
Nescopeck, Pa.	1,100	698
Nevada, Iowa	2,472	1,662
Nevada, Mo.	7,461	7,262
Nevada City, Cal.	3,250	2,524
New Albany, Ind.	20,628	21,059
New Albany, Miss.	1,033	548

Cities, Towns, Villages, and Boroughs.	Pop. in 1900.	Pop. in 1890.
Newark, Del.	1,213	1,191
Newark, N. J.	246,070	181,830
Newark, N. Y.	4,578	3,698
Newark, Ohio	18,157	14,270
Newaygo, Mich.	1,172	1,330
New Bedford, Mass.	62,442	40,733
New Berlin, N. Y.	1,156	979
Newbern, N. C.	9,090	7,843
Newbern, Tenn.	1,433	1,236
Newberry, Mich.	1,015	1,115
Newberry, S. C.	4,607	3,020
New Bethlehem, Pa.	1,269	1,026
New Braunfels, Texas	2,097	1,608
New Bremen, Ohio	1,318	1,239
New Brighton, Pa.	6,820	5,616
New Britain, Conn.	25,998	16,519
New Brunswick, N. J.	20,006	18,603
Newburg, Ind.	1,371	1,046
Newburg, N. Y.	24,943	23,087
Newburg, Ohio	5,909	.....
Newburyport, Mass.	14,478	13,947
New Canaan, Conn.	1,304	.....
Newcastle, Del.	3,380	4,010
New Castle, Ind.	3,406	2,697
New Castle, Pa.	28,339	11,600
New Comerstown, Ohio	2,659	1,251
New Cumberland, Pa.	1,035	754
New Cumberland, W. Va.	2,198	2,305
New Decatur, Ala.	4,437	3,565
New Franklin, Mo.	1,156	132
New Hampton, Iowa	2,339	1,314
New Harmony	1,341	1,197
New Hartford, N. Y.	1,007	912
New Haven, Conn.	108,027	81,298
New Haven, Pa.	1,532	1,221
New Hope, Pa.	1,218	1,142
New Iberia, La.	6,815	3,447
New Kensington, Pa.	4,665	.....
Newkirk, Okla.	1,754	.....
New Lexington (Perry Co.), Ohio	1,701	1,470
New Lisbon, Wis.	1,014	990
New London, Conn.	17,548	13,757
New London, Iowa	1,003	580
New London, Ohio	1,180	1,096
New London, Wis.	2,742	2,050
New Madrid, Mo.	1,489	1,193
Newman, Ill.	1,166	990
New Martinsville, W. Va.	1,089	692
Newnan, Ga.	3,654	2,859
New Orleans, La.	287,104	242,039
New Paltz, N. Y.	1,022	935
New Philadelphia, Ohio	6,213	4,456
New Philadelphia, Pa.	1,326	562
Newport, Ark.	2,866	1,571
Newport, Ky.	28,301	24,918
Newport, Pa.	1,734	1,417
Newport, R. I.	22,034	19,457
Newport, Tenn.	1,630	658
Newport, Vt.	1,874	1,730
Newport News, Va.	19,635	4,449
New Prague, Minn.	1,228	955
New Richmond, Ohio	1,916	2,379
New Richmond, Wis.	1,631	1,408
New Rochelle, N. Y.	14,720	9,057
New Sharon, Iowa	1,252	1,026
New Straitsville, Ohio	2,302	2,782
Newton, Ill.	1,630	1,428
Newton, Iowa	3,682	2,564
Newton, Kan.	6,208	5,605
Newton, Mass.	33,587	24,379
Newton, N. J.	4,376	3,003
Newton, N. C.	1,583	1,038
Newtown, Pa.	1,463	1,213
New Ulm, Minn.	5,403	3,741
Newville, Pa.	1,655	1,562
New York City	3,437,202	1,515,301
Niagara Falls, N. Y.	19,457	.....
Nicholasville, Ky.	2,393	2,157
Nickerson, Kan.	1,038	1,662
Niles, Mich.	4,287	4,197
Niles, Ohio	7,468	4,289
Nilwood, Ill.	1,378	.....
Noblesville, Ind.	4,792	3,054
Nogales, Ariz.	5,544	3,152
Nokomis, Ill.	1,371	1,305
Nora Springs, Iowa	1,209	846
Norborne, Mo.	1,189	1,005
Norfolk, Neb.	3,883	3,038
Norfolk, Va.	46,624	34,871
Normal, Ill.	3,795	3,459
Norman, Okla.	2,225	787
Norristown, Pa.	22,265	19,791
North Adams, Mass.	24,200	16,074
North Amherst, Ohio	1,758	1,648
Northampton, Mass.	18,643	14,990
North Baltimore, Ohio	3,561	2,857
North Bend, Neb.	1,010	897
North Braddock, Pa.	6,535	.....
North Branch, Minn.	1,211	685
North Chicago, Ill.	1,150	.....
Northeast, Pa.	2,068	1,538
Northfield, Minn.	3,210	2,659
Northfield, Vt.	1,508	1,222
North Manchester, Ind.	2,398	2,384
North Milwaukee, Wis.	1,049	.....
North Olean, N. Y.	1,549	.....
North Peoria, Ill.	2,358	1,086
North Plainfield, N. J.	5,009	.....
North Platte, Neb.	3,640	3,055
Northport, N. Y.	1,794	.....
North St. Paul, Minn.	1,110	1,099
North Tarrytown, N. Y.	4,241	3,179
North Tonawanda, N. Y.	9,069	4,793
Northumberland, Pa.	2,748	2,744
North Utica, Ill.	1,150	1,094
North Vernon	2,823	2,012
Northville, Mich.	1,755	1,573
Northville, N. Y.	1,046	792
North Wales, Pa.	1,287	1,060
North Washington, Pa.	1,473	.....
Northwood, Iowa	1,271	859
North Yakima, Wash.	3,154	1,535
North York, Pa.	1,185	.....
Norton, Kan.	1,202	1,074
Norwalk, Conn.	6,125	.....
Norwalk, Ohio	7,074	7,195
Norway, Me.	2,034	1,737
Norway, Mich.	4,170	.....
Norwich, Conn.	17,251	16,156
Norwich, N. Y.	5,766	5,212
Norwood, N. Y.	1,714	1,463
Norwood, Ohio	6,480	.....
Norwood, Pa.	1,286	.....
Nunda, N. Y.	1,018	1,010
Nyack, N. Y.	4,275	4,111
Oak Cliff, Texas	3,630	2,470
Oakdale, Pa.	1,147	.....
Oak Harbor, Ohio	1,631	1,681
Oakland, Cal.	66,960	48,682
Oakland, Ill.	1,198	995
Oakland, Neb.	1,008	807
Oakland, Md.	1,170	1,046
Oakland, Pa.	1,003	955
Oakland City, Ind.	1,991	1,524
Oakmont, Pa.	2,323	1,678
Oberlin, Ohio	4,082	4,376
Obion, Tenn.	1,034	660
Ocala, Fla.	3,380	2,904
Ocean City, N. J.	1,307	452
Ocean Springs, Miss.	1,255	1,148
Oconomowoc, Wis.	2,880	2,729
Oconto, Wis.	5,646	5,219
Odebolt, Iowa	1,432	1,122
Odell, Ill.	1,000	800
Odessa, Mo.	1,445	1,272
Odin, Ill.	1,180	817
Oelwein, Iowa	5,142	830
O'Fallon, Ill.	1,267	865
Ogden, Utah	16,313	14,889

Cities, Towns, Villages, and Boroughs.	Pop. in 1900.	Pop. in 1890.
Ogdensburg, N. Y.	12,633	11,662
Oil City, Pa.	13,264	10,932
Oklahoma City, Okla.	10,037	4,151
Okolona, Miss.	2,177	2,099
Olathe, Kan.	3,451	3,294
Old Forge, Pa.	5,630	.....
Old Town, Me.	5,763	5,312
Olean, N. Y.	9,462	7,358
Olney, Ill.	4,260	3,831
Olympia, Wash.	3,863	4,698
Olyphant, Pa.	6,180	4,083
Omaha, Neb.	102,555	140,452
Omro, Wis.	1,358	1,232
Onalaska, Wis.	1,368	1,587
Onarga, Ill.	1,270	994
Onawa, Iowa	1,934	1,358
Onaway, Mich.	1,204	.....
Oneida, N. Y.	6,364	6,083
O'Neill, Neb.	1,107	1,226
Oneonta, N. Y.	7,147	6,272
Ontonagon, Mich.	1,267	.....
Opelika, Ala.	4,245	3,703
Opelousas, La.	2,951	1,572
Oquawka, Ill.	1,010	.....
Orange, Cal.	1,216	866
Orange, N. J.	24,141	18,844
Orange, Texas	3,835	3,173
Orangeburg, S. C.	4,455	2,964
Orange City, Iowa	1,457	1,246
Ord, Neb.	1,372	1,208
Oregon, Ill.	1,577	1,566
Oregon, Mo.	1,032	948
Oregon City, Ore.	3,494	3,062
Orlando, Fla.	2,481	2,856
Orleans, Ind.	1,236	857
Oronogo, Mo.	2,073	.....
Orrville, Ohio	1,901	1,765
Ortonville, Minn.	1,247	.....
Orwigsburg, Pa.	1,518	1,290
Osage, Iowa	2,734	1,913
Osage, Kan.	2,792	3,469
Osawatomie, Kan.	4,191	2,662
Osborne, Kan.	1,075	1,174
Osceola, Iowa	2,505	2,120
Osceola, Mo.	1,037	995
Osceola (Clearfield Co.), Pa.	2,030	1,730
Oseeda, Mich.	1,109	3,593
Osgood, Ind.	1,035	841
Oshkosh, Wis.	28,284	22,836
Oskaloosa, Iowa	9,212	6,558
Ossining, N. Y.	9,939	9,352
Oswego, Kan.	2,208	2,574
Oswego, N. Y.	22,199	21,842
Oswego Falls, N. Y.	2,925	1,821
Otsego, Mich.	2,073	1,626
Ottawa, Ill.	10,588	9,985
Ottawa, Kan.	6,934	6,248
Ottawa, Ohio	2,322	1,717
Ottumwa, Iowa	18,197	14,001
Ouray, Col.	2,196	2,534
Ovid, Mich.	1,293	1,423
Owatonna, Minn.	5,561	3,849
Owego, N. Y.	5,039	.....
Owensboro, Ky.	13,189	9,837
Owensville, Ind.	1,019	759
Owenton, Ky.	1,014	847
Owosso, Mich.	8,696	6,564
Oxanna, Ala.	1,184	748
Oxford, Ala.	1,372	1,473
Oxford, Md.	1,243	1,135
Oxford, Mich.	1,172	1,128
Oxford, Miss.	1,825	1,546
Oxford, N. Y.	1,931	1,477
Oxford, N. C.	2,059	2,907
Oxford, Ohio	2,009	1,922
Oxford, Pa.	2,032	1,711
Ozark, Ala.	1,570	1,195
Pacific, Mo.	1,213	1,184
Pacific Grove, Cal.	1,411	1,336
Paducah, Ky.	19,446	12,797
Painesville, Ohio	5,024	4,755
Palatine, Ill.	1,020	891
Palatka, Fla.	3,301	3,039
Palestine, Texas	8,297	5,838
Palmyra, Mo.	2,323	2,515
Palmyra, N. Y.	1,937	2,131
Palo Alto, Cal.	1,658	.....
Palo Alto, Pa.	1,707	1,424
Pana, Ill.	5,530	5,077
Paola, Kan.	3,144	2,943
Paoli, Ind.	1,186	707
Paragould, Ark.	3,324	1,666
Paris, Ill.	6,105	4,996
Paris, Ky.	4,603	4,218
Paris, Mo.	1,397	1,487
Paris, Tenn.	2,018	1,917
Paris, Texas	9,358	8,254
Park City, Utah	3,759	2,850
Parkersburg, Iowa	1,164	760
Parkersburg, W. Va.	11,703	8,408
Parkers Landing, Pa.	1,070	1,317
Parkesburg, Pa.	1,788	1,514
Park Rapids, Minn.	1,313	.....
Park Ridge, Ill.	1,340	987
Park River, N. Dak.	1,088	534
Parnassus, Pa.	1,791	516
Parowan, Utah	1,039	.....
Parsons, Kan.	7,682	6,736
Parsons, Pa.	2,529	2,412
Pasadena, Cal.	9,117	4,882
Paso Robles, Cal.	1,224	827
Passaic, N. J.	27,777	13,028
Pass Christian, Miss.	2,028	1,705
Patchogue, N. Y.	2,926	.....
Paterson, N. J.	105,171	78,347
Patton, Pa.	2,651	.....
Pattonsburg, Mo.	1,065	532
Paulding, Ohio	2,080	1,879
Pauls Valley, I. T.	1,467	.....
Pawnee, Neb.	1,969	1,550
Pawnee, Okla.	1,464	.....
Paw Paw, Mich.	1,465	1,391
Pawtucket, R. I.	39,231	27,633
Paxton, Ill.	3,036	2,187
Payne, Ohio	1,336	1,146
Payson, Utah	2,636	2,135
Peabody, Kan.	1,369	1,474
Pecatonica, Ill.	1,045	1,059
Peekskill, N. Y.	10,358	9,676
Pekin, Ill.	8,420	6,347
Pelican Rapids, Minn.	1,033	624
Pella, Iowa	2,623	2,408
Pemberville, Ohio	1,081	843
Pen Argyl, Pa.	2,784	2,108
Pendleton, Ind.	1,512	996
Pendleton, Ore.	4,406	2,506
Penngrove, N. J.	1,826	.....
Pennsburg, Pa.	1,032	627
Penn Yan, N. Y.	4,650	4,254
Pensacola, Fla.	17,747	11,750
Pentwater, Mich.	1,061	1,510
Peoria, Ill.	56,100	41,024
Peotone, Ill.	1,003	717
Perham, Minn.	1,182	761
Perkasie, Pa.	1,803	458
Perry, Iowa	3,986	2,880
Perry, N. Y.	2,763	1,528
Perry, Okla.	3,351	.....
Perrysburg, Ohio	1,766	1,747
Perryville, Mo.	1,275	875
Perth Amboy, N. J.	17,699	9,512
Peru, Ill.	6,863	5,550
Peru, Ind.	8,463	7,028
Petaluma, Cal.	3,871	3,692
Petersburg, Ill.	2,807	2,342
Petersburg, Ind.	1,751	1,494
Petersburg, Va.	21,810	22,680
Petoskey, Mich.	5,285	2,872
Phelps, N. Y.	1,306	1,336

Cities, Towns, Villages, and Boroughs.	Pop. in 1900.	Pop. in 1890.
Philadelphia, Pa	1,293,697	1,046,964
Philipsburg, Pa	3,266	3,245
Phillips, Wis	1,820	.....
Phillipsburg, Kan	1,008	992
Phillipsburg, N. J	10,052	8,644
Philmont, N. Y	1,964	1,818
Phœbus, Va	2,094	.....
Phœnix, Ala	4,163	3,700
Phœnix, N. Y	1,532	1,466
Phœnixville, Pa	9,196	8,514
Piedmont, Ala	1,745	711
Piedmont, W. Va	2,115	.....
Pierce City, Mo	2,151	2,511
Piermont, N. Y	1,153	1,219
Pierre, S. Dak	2,306	2,325
Pinckneyville, Ill	2,357	1,298
Pine Bluff, Ark	11,496	9,952
Pinegrove, Pa	1,084	1,103
Pineville, Ky	2,072	.....
Pipestone, Minn	2,536	1,232
Piqua, Ohio	12,172	9,090
Pitcairn, Pa	2,601	.....
Pittsburg, Kan	10,112	6,697
Pittsburg, Pa	321,616	238,617
Pittsburg, Texas	1,783	1,203
Pittsfield, Ill	2,293	2,295
Pittsfield, Me	2,208	1,597
Pittsfield, Mass	21,766	17,281
Pittsford, N. Y	1,000	852
Pittston, Pa	12,556	10,302
Placerville, Cal	1,748	1,690
Plain City, Ohio	1,432	1,245
Plainfield, N. J	15,369	11,267
Plainview, Minn	1,038	.....
Plainwell, Mich	1,318	1,414
Plano, Ill	1,634	1,825
Plano, Texas	1,304	842
Plaquemine, La	3,590	3,222
Platteville, Wis	3,340	2,740
Plattsburg, Mo	1,878	1,634
Plattsburg, N. Y	8,434	7,010
Plattsmouth, Neb	4,964	8,392
Pleasant City, Ohio	1,006	.....
Pleasant Grove, Utah	2,460	1,926
Pleasant Hill, Mo	2,002	2,217
Pleasanton, Cal	1,100	.....
Pleasanton, Kan	1,097	1,139
Pleasantville, N. J	2,182	.....
Pleasantville, N. Y	1,204	.....
Plymouth, Ind	3,656	2,723
Plymouth, Mich	1,474	1,172
Plymouth, N. C	1,011	1,212
Plymouth, Ohio	1,154	1,133
Plymouth, Pa	13,649	9,344
Plymouth, Wis	2,257	1,503
Pocahontas, Va	2,789	2,953
Pocatello, Idaho	4,046	.....
Pocomoke, Md	2,124	1,866
Point Pleasant, W. Va	1,934	1,853
Polk, Pa	1,037	.....
Polo, Ill	1,869	1,728
Pomeroy, Ohio	4,639	4,726
Pomona, Cal	5,526	3,634
Ponca, Neb	1,043	1,009
Ponca, Okla	2,528	.....
Pontiac, Ill	4,266	2,784
Pontiac, Mich	9,769	6,200
Pontotoc, Miss	1,010	535
Poplar Bluff, Mo	4,321	2,187
Portage, Wis	5,459	5,143
Port Allegheny, Pa	1,853	1,230
Port Angeles, Wash	2,321	.....
Port Byron, N. Y	1,013	1,105
Port Carbon, Pa	2,168	1,976
Port Chester, N. Y	7,440	5,274
Port Clinton, Ohio	2,450	2,049
Port Deposit, Md	1,575	1,908
Port Fulton, Ind	1,101	1,194
Port Gibson, Miss	2,113	1,524
Port Henry, N. Y	1,751	2,436
Port Huron, Mich	19,158	13,543
Port Jervis, N. Y	9,385	9,327
Portland, Ind	4,798	3,725
Portland, Me	50,145	36,425
Portland, Mich	1,874	1,678
Portland, Ore	90,426	46,385
Port Oram, N. J	2,069	.....
Portsmouth, N. H	10,637	9,827
Portsmouth, Ohio	17,870	12,394
Portsmouth, Va	17,427	13,268
Port Tampa City, Fla	1,367	.....
Port Townsend, Wash	3,443	4,558
Port Vue, Pa	1,803	.....
Port Washington, Wis	3,010	1,659
Poteau, I. T	1,182	.....
Potsdam, N. Y	3,843	3,961
Pottstown, Pa	13,696	13,285
Pottsville, Pa	15,710	14,117
Poughkeepsie, N. Y	24,029	22,206
Prairie du Chien, Wis	3,232	3,131
Pratt, Kan	1,213	1,418
Pratt City, Ala	3,485	1,946
Prattville, Ala	1,929	724
Preston, Minn	1,278	.....
Prescott, Ariz	3,559	1,759
Prescott, Ark	2,005	1,287
Prescott, Wis	1,002	911
Presque Isle, Me	1,256	1,262
Princeton, Ill	4,023	3,396
Princeton, Ind	6,041	3,076
Princeton, Ky	2,556	1,857
Princeton, Minn	1,319	816
Princeton, Mo	1,575	1,410
Princeton, N. J	3,899	3,422
Princeton, Wis	1,202	986
Proctor, Vt	2,013	.....
Prophetstown, Ill	1,143	694
Prospect Park, Pa	1,050	.....
Providence, Ky	1,286	522
Providence, R. I	175,597	132,146
Provo City, Utah	6,185	5,159
Pueblo, Col	28,157	24,558
Pulaski, N. Y	1,493	1,517
Pulaski, Tenn	2,838	2,274
Pulaski, Va	2,813	2,112
Pullman, Wash	1,308	868
Punxsutawney, Pa	4,375	2,792
Purcell, I. T	2,277	.....
Putnam, Conn	6,667	.....
Puyallup, Wash	1,884	1,732
Quakertown, Pa	3,014	2,169
Quanah, Texas	1,651	1,477
Quincy, Ill	36,252	31,494
Quincy, Mass	23,899	16,723
Quincy, Mich	1,563	1,250
Quitman, Ga	2,281	1,868
Racine, Wis	29,102	21,014
Radford, Va	3,344	2,060
Rahway, N. J	7,935	7,105
Raleigh, N. C	13,643	12,678
Randleman, N. C	2,190	1,754
Randolph, N. Y	1,209	1,201
Randolph, Vt	1,540	1,573
Rankin, Pa	3,775	.....
Rantoul, Ill	1,207	1,074
Rapid City, S. Dak	1,342	2,128
Raritan, N. J	3,244	2,556
Raton, N. M	3,540	1,255
Ravenna, Ohio	4,003	3,417
Ravenswood, W. Va	1,074	817
Rawlins, Wyo	2,317	2,235
Rayne, La	1,007	569
Reading, Mich	1,096	.....
Reading, Ohio	3,076	.....
Reading, Pa	78,961	58,661
Red Bank, N. J	5,428	4,145
Red Bluff, Cal	2,750	2,608
Redbud, Ill	1,169	1,176

Cities, Towns, Villages, and Boroughs.	Pop. in 1900.	Pop. in 1890.
Red Cloud, Neb.	1,554	1,839
Redding, Cal.	2,946	1,821
Redfield, S. Dak.	1,015	796
Red Jacket, Mich.	4,668	3,073
Red Key, Ind.	2,206	922
Red Lake Falls, Minn.	1,885	774
Redlands, Cal.	4,797	1,904
Red Lion, Pa.	1,337	524
Red Lodge, Mont.	2,152	624
Red Oak, Iowa.	4,355	3,321
Red Wing, Minn.	7,525	6,294
Redwood, Cal.	1,653	1,572
Redwood Falls, Minn.	1,661	1,238
Reed City, Mich.	2,051	1,776
Reedsburg, Wis.	2,225	1,737
Reidsville, N. C.	3,262	2,969
Reinbeck, Iowa.	1,203	731
Remington, Ind.	1,120	940
Reno, Nev.	4,500	3,563
Renovo, Pa.	4,082	4,154
Rensselaer, Ind.	2,255	1,455
Rensselaer, N. Y.	7,466	7,301
Renville, Minn.	1,075	413
Republic, Wash.	2,050	.....
Rexburg, Idaho.	1,081	.....
Reynoldsville, Pa.	3,435	2,789
Rhinebeck, N. Y.	1,494	1,649
Rhinelander, Wis.	4,998	2,658
Rice Lake, Wis.	3,002	2,130
Richfield, Utah.	1,969	1,531
Richfield Springs, N. Y.	1,537	1,623
Richford, Vt.	1,513	1,162
Rich Hill, Mo.	4,053	4,008
Richland, Ga.	1,014	457
Richland Center, Wis.	2,321	1,819
Richmond, Ind.	18,226	16,608
Richmond, Ky.	4,653	5,073
Richmond, Mich.	1,133	1,074
Richmond, Mo.	3,478	2,895
Richmond, Utah.	1,111	.....
Richmond, Va.	85,050	81,388
Richwood, Ohio.	1,640	1,415
Ridgely, Ill.	1,169	1,007
Ridgeville, Ind.	1,098	922
Ridgewood, N. J.	2,685	1,047
Ridgway, Pa.	3,515	1,903
Ridley Park, Pa.	1,234	.....
Ripley, Ohio.	2,248	2,483
Ripley, Tenn.	1,640	682
Ripon, Wis.	3,818	3,358
Rising Sun, Ind.	1,548	1,689
River Falls, Wis.	2,008	1,783
River Forest, Ill.	1,539	.....
River Rouge, Mich.	1,748	.....
Riverside, Cal.	7,973	4,683
Riverside, Ill.	1,551	.....
Riverton, Ill.	1,511	1,127
Riverton, N. J.	1,332	1,075
Roanoke, Ala.	1,155	631
Roanoke, Va.	21,495	16,159
Roanoke Rapids, N. C.	1,009	.....
Roaring Spring, Pa.	1,344	920
Robinson, Ill.	1,683	1,387
Rochelle, Ill.	2,073	1,789
Rochester, Ind.	3,421	2,467
Rochester, Mich.	1,535	900
Rochester, Minn.	6,843	5,321
Rochester, N. H.	8,466	7,396
Rochester, N. Y.	162,608	133,896
Rochester, Pa.	4,688	3,649
Rockaway, N. J.	1,483	.....
Rockdale, Texas.	2,515	1,505
Rock Falls, Ill.	2,176	1,900
Rockford, Ill.	31,051	23,584
Rockford, Iowa.	1,080	1,010
Rockford, Ohio.	1,207	993
Rock Hill, S. C.	5,485	2,744
Rockingham, N. C.	1,507	.....
Rock Island, Ill.	19,493	13,634
Rockland, Me.	8,150	8,174
Roeklin, Cal.	1,050	1,056
Rockport, Ind.	2,882	2,314
Rockport, Mo.	1,080	934
Rockport, Ohio.	2,038	.....
Rockport, Texas.	1,153	1,069
Rock Rapids, Iowa.	1,766	1,394
Rock Springs, Wyo.	4,363	3,406
Rockton, N. Y.	1,052	.....
Rock Valley, Iowa.	1,054	542
Rockville, Conn.	7,287	7,772
Rockville, Ind.	2,045	1,689
Rockville, Md.	1,110	1,568
Rockville Center, N. Y.	1,884	.....
Rockwall, Texas.	1,245	843
Rockwell City, Iowa.	1,222	516
Rockwood, Tenn.	2,899	2,305
Rocky Ford, Col.	2,018	468
Rocky Mount, N. C.	2,937	816
Rocky River, Ohio.	1,319	.....
Rogers, Ark.	2,158	1,265
Rogersville, Tenn.	1,386	1,153
Rolla, Mo.	1,600	1,592
Rome, Ga.	7,291	6,957
Rome, N. Y.	15,343	14,991
Romeo, Mich.	1,580	1,687
Roodhouse, Ill.	2,351	2,360
Roscoe, Pa.	1,354	.....
Roseburg, Ore.	1,690	1,472
Rosedale, Kan.	3,270	2,276
Roselle, N. J.	1,652	996
Rosendale, N. Y.	1,840	1,706
Roseville, Ill.	1,014	788
Roseville, Ohio.	1,207	714
Roslyn, Wash.	80,671	42,837
Rossville, Ill.	1,435	879
Roswell, Ga.	1,329	1,138
Roswell, N. M.	2,049	.....
Rouses Point, N. Y.	1,675	1,856
Roxboro, N. C.	1,021	421
Royalton, Pa.	1,106	.....
Royersford, Pa.	2,607	1,815
Rumford Falls, Me.	2,595	.....
Rushford, Minn.	1,062	968
Rushville, Ill.	2,292	2,031
Rushville, Ind.	4,541	3,475
Russell, Kan.	1,143	961
Russellville, Ala.	1,602	920
Russellville, Ark.	1,832	1,321
Russellville, Ky.	2,591	2,253
Ruston, La.	1,324	767
Rutherford, N. J.	4,411	2,293
Rutland, Vt.	11,499	.....
Sabetha, Kan.	1,646	1,368
Sabina, Ohio.	1,481	1,080
Sabula, Iowa.	1,029	918
Sac City, Iowa.	2,079	1,249
Sacketts Harbor, N. Y.	1,266	787
Saco, Me.	6,122	6,075
Sacramento, Cal.	29,282	26,386
Sag Harbor, N. Y.	1,969	.....
Saginaw, Mich.	42,345	46,322
St. Albans, Vt.	6,239	.....
St. Anne, Ill.	1,000	718
St. Augustine, Fla.	4,272	4,742
St. Bernard, Ohio.	3,384	1,779
St. Charles, Ill.	2,675	1,690
St. Charles, Mich.	1,317	.....
St. Charles, Minn.	1,304	1,178
St. Charles, Mo.	7,982	6,161
St. Clair, Mich.	2,543	2,353
St. Clair, Pa.	4,638	3,680
St. Clairsville, Ohio.	1,210	1,191
St. Cloud, Minn.	8,663	7,686
Ste. Genevieve, Mo.	1,707	1,586
St. Elmo, Ill.	1,050	354
St. Francisville, La.	1,059	950
St. George, Utah.	1,600	.....
St. Helena, Cal.	1,582	1,705
St. Ignace, Mich.	2,271	2,704

Cities, Towns, Villages, and Boroughs.	Pop. in 1900.	Pop. in 1890.
St. James, Minn.	2,607	939
St. Johns, Mich.	3,388	3,127
St. Johnsbury, Vt.	5,666	3,857
St. Johnsville, N. Y.	1,873	1,263
St. Joseph, Mich.	5,155	3,733
St. Joseph, Mo.	102,979	52,324
St. Louis, Mich.	1,989	2,246
St. Louis, Mo.	575,238	451,770
St. Louis Park, Minn.	1,325	499
St. Martinsville, La.	1,926	1,814
St. Marys, Kan.	1,390	1,174
St. Marys, Ohio	5,359	3,000
St. Marys, Pa.	4,295	1,745
St. Michaels, Md.	1,043	1,329
St. Paris, Ohio	1,222	1,145
St. Paul, Kan.	1,047	1,097
St. Paul, Minn.	163,065	133,156
St. Paul, Neb.	1,475	1,263
St. Peter, Minn.	4,302	3,671
St. Petersburg, Fla.	1,575	273
Salamanca, N. Y.	4,251	3,692
Salem, Ill.	1,642	1,493
Salem, Ind.	1,995	1,975
Salem, Mass.	35,956	30,801
Salem, Mo.	1,481	1,315
Salem, N. J.	5,811	5,516
Salem, N. Y.	1,391	.....
Salem, N. C.	3,642	2,711
Salem, Ohio	7,582	5,780
Salem, Ore.	4,258	.....
Salem, Va.	3,412	3,279
Salida, Col.	3,722	2,586
Salina, Kan.	6,074	6,149
Salinas, Cal.	3,304	2,339
Salineville, Ohio	2,353	2,369
Salisbury, Md.	4,277	2,905
Salisbury, Mo.	1,847	1,672
Salisbury, N. C.	6,277	4,418
Salt Lake City, Utah	53,531	44,843
Saltville, Va.	1,051	.....
San Antonio, Texas	53,321	37,673
San Bernardino, Cal.	6,150	4,012
Sanborn, Iowa	1,247	1,075
Sandersville, Ga.	2,023	1,760
San Diego, Cal.	17,700	16,159
Sandoval, Ill.	1,258	834
Sandstone, Minn.	1,189	517
Sandusky, Ohio	19,664	18,471
Sandwich, Ill.	2,520	2,516
Sandy, Utah	1,030	.....
Sandy Hill, N. Y.	4,473	2,895
Sanford, Fla.	1,450	2,016
Sanford, N. C.	1,044	367
San Francisco, Cal.	342,782	298,997
San Jose, Cal.	21,500	18,060
San Leandro, Cal.	2,253	.....
San Luis Obispo, Cal.	3,021	2,995
San Marcos, Texas	2,292	2,335
San Mateo, Cal.	1,832	.....
San Pedro, Cal.	1,787	1,240
San Rafael, Cal.	3,879	3,290
Santa Ana, Cal.	4,933	3,628
Santa Barbara, Cal.	6,587	5,864
Santa Clara, Cal.	3,650	2,891
Santa Cruz, Cal.	5,659	5,596
Santa Fe, N. M.	5,603	6,185
Santa Monica, Cal.	3,057	1,580
Santa Rosa, Cal.	6,673	5,220
Saranac Lake, N. Y.	2,594	768
Saratoga Springs, N. Y.	12,409	11,975
Sarcoxie, Mo.	1,126	1,172
Sardis, Miss.	1,002	1,044
Saugerties, N. Y.	3,697	4,237
Sauk Center	2,220	1,695
Sauk Rapids, Minn.	1,391	1,185
Sault Ste. Marie, Mich.	10,538	5,760
Sausalito, Cal.	1,628	1,334
Savannah, Ga.	54,244	43,189
Savannah, Ill.	3,325	3,097
Savannah, Mo.	1,886	1,288
Sayre, Pa.	5,243	.....
Scammon, Kan.	1,549	748
Schaghticoke, N. Y.	1,061	1,258
Schenectady, N. Y.	31,682	19,902
Schickshinny, Pa.	1,456	1,448
Schoharie, N. Y.	1,006	1,028
Schulenburg, Texas	1,149	816
Schuyler, Neb.	2,157	2,160
Schuylerville, N. Y.	1,601	1,387
Schuylkill Haven, Pa.	3,654	3,088
Scio, Ohio	1,214	616
Scotland Neck, N. C.	1,348	778
Scottdale, Pa.	4,261	2,693
Scottsboro, Ala.	1,014	959
Scottsburg, Ind.	1,274	618
Scottsville, Va.	1,248	362
Scranton, Kan.	1,099	1,572
Scranton, Miss.	2,025	1,353
Scranton, Pa.	102,026	75,215
Seabright, N. J.	1,198	.....
Sea Cliff, N. Y.	1,558	.....
Seaford, Del.	1,724	1,462
Searcy, Ark.	1,995	1,203
Sebewaing, Mich.	1,243	719
Sebree, Ky.	1,477	959
Secaucus, N. J.	1,626	.....
Sedalia, Mo.	15,231	14,068
Sedan, Kan.	1,067	970
Seguin, Texas	2,421	1,716
Selinsgrove, Pa.	1,326	1,315
Sellersville, Pa.	1,247	794
Selma, Ala.	8,713	7,622
Selma, Cal.	1,083	1,150
Senatobia, Miss.	1,156	1,077
Seneca, Kan.	1,846	2,032
Seneca, Mo.	1,043	1,101
Seneca Falls, N. Y.	6,519	6,116
Seville, Ga.	1,277	291
Seward, Neb.	1,970	2,108
Sewickley, Pa.	3,568	2,776
Seymour, Ind.	6,445	5,337
Seymour, Iowa	1,703	1,058
Seymour, Wis.	1,026	733
Shakopee, Minn.	2,047	1,757
Shamokin, Pa.	18,202	14,403
Sharon, Pa.	8,916	7,459
Sharon Hill, Pa.	1,058	.....
Sharpsburg, Md.	1,030	1,163
Sharpsburg, Pa.	6,842	4,898
Sharpsville, Pa.	2,970	2,330
Shawano, Wis.	1,863	1,505
Shawnee, Ohio	2,966	3,266
Shawnee, Okla.	3,462	.....
Shawneetown, Ill.	1,698	.....
Sheboygan, Wis.	22,962	16,359
Sheboygan Falls, Wis.	1,301	1,118
Sheffield, Ala.	3,333	2,731
Sheffield, Ill.	1,265	993
Shelbina, Mo.	1,733	1,691
Shelby, Mich.	1,081	994
Shelby, N. C.	1,874	1,394
Shelby, Ohio	4,685	1,977
Shelbyville, Ill.	3,546	3,162
Shelbyville, Ind.	7,169	5,451
Shelbyville, Ky.	3,016	2,679
Shelbyville, Tenn.	2,236	1,823
Sheldon, Ill.	1,103	910
Sheldon, Iowa	2,282	1,478
Shelton, Conn.	2,837	1,952
Shenandoah, Iowa	3,573	2,440
Shenandoah, Pa.	20,321	15,944
Shenandoah, Va.	1,220	751
Shepherdstown, W. Va.	1,184	1,515
Sheraden, Pa.	2,948	.....
Sheridan, Ind.	1,795	1,134
Sheridan, Wyo.	1,559	281
Sherman, Texas	10,243	7,335
Shippensburg, Pa.	3,228	2,188
Shreve, Ohio	1,043	1,012
Shreveport, La.	16,013	11,979

Cities, Towns, Villages, and Boroughs.	Pop. in 1900.	Pop. in 1890.
Shullsburg, Wis.	1,250	1,393
Sibley, Iowa	1,289	1,090
Sidney, Iowa	1,143	839
Sidney, Neb.	1,001	.....
Sidney, N. Y.	2,331	1,358
Sidney, Ohio	5,688	4,850
Sigourney, Iowa	1,952	1,523
Sikeston, Mo.	1,077	636
Siloam Springs, Ark.	1,748	821
Silver City, N. M.	2,735	2,102
Silver Creek, N. Y.	1,944	1,678
Silverton, Col.	1,360	.....
Sioux City, Iowa	33,111	37,806
Sioux Falls, S. Dak.	10,266	10,177
Sioux Rapids, Iowa	1,005	650
Sistersville, W. Va.	2,979	469
Skaneateles, N. Y.	1,495	1,559
Skowhegan, Me.	4,266	.....
Slater, Mo.	2,502	2,400
Slatington, Pa.	3,773	2,716
Sleepy Eye, Minn.	2,046	1,513
Slidell, La.	1,129	364
Smethport, Pa.	1,704	1,150
Smith Center, Kan.	1,142	767
Smithfield, Utah	1,494	1,080
Smithfield, Va.	1,225	891
Smithville, Texas	2,577	616
Smyrna, Del.	2,168	2,455
Snohomish, Wash.	2,101	1,993
Snow Hill, Md.	1,596	1,483
Social Circle, Ga.	1,229	737
Socorro, N. M.	1,512	2,295
Solvay, N. Y.	3,493	563
Somerset, Ky.	3,384	2,625
Somerset, Ohio	1,124	1,127
Somerset, Pa.	1,834	1,713
Somersworth, N. H.	7,023	6,207
Somerville, Mass.	61,643	40,152
Somerville, N. J.	4,843	3,861
Sonora, Cal.	1,922	1,441
Sorento, Ill.	1,000	538
Souderton, Pa.	1,077	679
South Amboy, N. J.	6,349	4,330
Southampton, N. Y.	2,289	.....
South Bend, Ind.	35,999	21,819
S. Bethlehem (Northampton Co.), Pa.	13,241	10,302
South Boston, Va.	1,851	1,789
South Brooklyn, Ohio	2,343	.....
South Charlestown, Ohio	1,096	1,041
South Fork, Pa.	2,635	1,295
South Glens Falls, N. Y.	2,025	1,606
South Haven, Mich.	4,009	1,924
Southington, Conn.	3,411	.....
South McAlester, I. T.	3,479	.....
South Milwaukee, Wis.	3,392	.....
South Norwalk, Conn.	6,591	.....
South Nyack, N. Y.	1,601	1,496
South Omaha, Neb.	26,001	8,062
South Orange, N. J.	4,608	3,106
South Paris, Me.	1,457	1,164
South Pasadena, Cal.	1,001	623
South Pittsburg, Tenn.	1,789	1,479
Southport, N. C.	1,336	1,207
South Portland, Me.	6,287	.....
South River, N. J.	2,792	1,796
South St. Paul, Minn.	2,322	2,242
South Stillwater, Minn.	1,422	1,304
South Washington, Pa.	1,230	.....
South Waverly, Pa.	1,215	1,082
South Whitley, Ind.	1,113	720
South Williamsport, Pa.	3,328	2,900
Spangler, Pa.	1,616	.....
Spanish Fork, Utah	2,735	2,214
Sparta, Ga	1,150	1,540
Sparta, Ill.	2,941	1,979
Sparta, Mich.	1,126	904
Sparta, Wis.	3,555	2,795
Spartanburg, S. C.	11,395	5,544
Spearfish, S. Dak.	1,166	678
Spencer, Ind.	2,026	1,868
Spencer, Iowa	3,095	1,813
Spencerville, Ohio	1,874	1,266
Spirit Lake, Iowa	1,219	782
Spokane, Wash.	36,848	19,922
Spring City, Pa.	2,566	1,797
Spring City, Utah	1,135	1,044
Springdale, Ark.	1,251	906
Springfield, Ill.	34,159	24,963
Springfield, Ky.	1,016	642
Springfield, Mass.	62,059	44,179
Springfield, Minn.	1,511	716
Springfield, Mo.	23,267	21,850
Springfield, Ohio	38,253	31,895
Springfield, Tenn.	1,732	1,372
Springfield, Vt.	2,040	1,512
Spring Garden, Pa.	1,015	720
Spring Grove, Pa.	1,005	576
Spring Valley, Ill.	6,214	3,837
Spring Valley, Minn.	1,770	1,381
Spring Valley, Wis.	1,021	.....
Springville, N. Y.	1,992	1,883
Springville, Utah	3,422	2,849
Stafford, Kan.	1,068	640
Stafford Springs, Conn.	2,460	2,353
Stamford, Conn.	15,997	.....
Stamps, Ark.	1,021	.....
Stanberry, Mo.	2,654	2,035
Stanford, Ky.	1,651	1,385
Stanley, Wis.	2,387	.....
Stanton, Mich.	1,234	1,352
Stanton, Neb.	1,052	857
Staples, Minn.	1,504	.....
Starkville, Miss.	1,986	1,725
State Center, Iowa	1,008	854
Statesboro, Ga.	1,197	425
Statesville, N. C.	3,141	2,318
Staunton, Ill.	2,786	2,209
Staunton, Va.	7,289	6,975
Steelton, Pa.	12,086	9,250
Steilacoom, Wash.	1,015	270
Stephenville, Texas	1,902	909
Sterling, Ill.	6,309	5,824
Sterling, Kan.	2,002	1,641
Steubenville, Ohio	14,349	13,394
Stevens Point, Wis.	9,524	7,896
Stillwater, Minn.	12,318	11,260
Stillwater, N. Y.	1,007	747
Stillwater, Okla.	2,431	480
Stockton, Cal.	17,506	14,424
Stockton, Kan	1,030	880
Stoneboro, Pa.	1,061	1,394
Stonington, Conn.	2,278	.....
Storm Lake, Iowa	2,169	1,682
Story City, Iowa	1,197	536
Stoughton, Wis.	3,431	2,470
Strawberry Point, Iowa	1,012	947
Streator, Ill.	14,079	11,414
Stromsburg, Neb.	1,154	.....
Strong, Kan.	1,128	976
Stroudsburg, Pa.	3,450	2,419
Stryker, Ohio	1,206	1,017
Stuart, Iowa	2,079	2,052
Sturgeon Bay, Wis.	3,372	2,195
Sturgis, Ky.	1,258	327
Sturgis, Mich.	2,465	2,489
Sturgis, S. Dak.	1,100	668
Stuttgart, Ark.	1,258	1,165
Suffern, N. Y.	1,619	.....
Suffolk, Va.	3,827	3,354
Sugar Notch, Pa.	1,887	2,586
Sullivan, Ill.	2,399	1,468
Sullivan, Ind.	3,118	2,222
Sulphur Springs, I. T.	1,198	.....
Sulphur Springs, Texas	3,635	3,038
Summerville (Richmond Co.), Ga.	3,245	.....
Summerville, S. C.	2,420	2,219
Summit, Miss.	1,499	1,587
Summit, N. J.	5,302	3,502
Summit Hill, Pa.	2,986	2,816
Summitville, Ind.	1,432	752

Cities, Towns, Villages, and Boroughs.	Pop. in 1900.	Pop. in 1890.
Sumner, Ill	1,268	1,037
Sumner, Iowa	1,437	861
Sumter, S. C	5,673	3,865
Sunbury, Pa	9,810	5,930
Superior, Neb	1,577	1,614
Superior, Wis	31,091	11,983
Susquehanna, Pa	3,813	3,872
Sutton, Neb	1,365	1,541
Swanton, Vt	1,168	1,878
Swayzee, Ind	1,162	.....
Sweet Springs, Mo	1,080	1,137
Sweetwater, Tenn	1,716	879
Swissvale, Pa	1,716	.....
Swoyersville, Pa	2,264	.....
Sycamore, Ill	3,653	2,987
Syracuse, N. Y	108,374	88,143
Tacoma, Wash	37,714	36,006
Tahlequah, I. T	1,482	.....
Talbotton, Ga	1,131	1,140
Talladega, Ala	5,056	2,063
Tallahassee, Fla	2,981	2,934
Tallapoosa, Ga	2,128	1,699
Tama City, Iowa	2,649	1,741
Tamaqua, Pa	7,267	6,054
Tampa, Fla	15,839	5,532
Tarboro, N. C	2,499	1,924
Tarentum, Pa	5,472	4,627
Tarkio, Mo	1,901	1,156
Tarrytown, N. Y	4,770	3,562
Taunton, Mass	31,036	25,448
Tawas, Mich	1,228	1,544
Taylor, Pa	4,215	.....
Taylor, Texas	4,211	2,584
Taylorville, Ill	4,248	2,829
Tazewell, Va	1,096	604
Tecumseh, Mich	2,400	2,310
Tecumseh, Neb	2,005	1,654
Tecumseh, Okla	1,193	.....
Tekamah, Neb	1,597	1,244
Tell City, Ind	2,680	2,094
Telluride, Col	2,446	766
Temple, Texas	7,065	4,047
Tenafly, N. J	1,746	1,046
Tennille, Ga	1,121	953
Terre Haute, Ind	36,673	30,217
Terrell, Texas	6,330	2,988
Texarkana, Ark	4,914	3,528
Texarkana, Texas	5,256	2,852
Thayer, Mo	1,276	1,143
The Dalles, Ore	3,542	3,029
Thibodaux, La	3,253	2,078
Thief River Falls, Minn	1,819	191
Thomas, W. Va	2,126	269
Thomaston, Ga	1,714	1,181
Thomasville, Ga	5,322	5,514
Thomson, Ga	1,154	836
Thornton, Ind	1,511	1,530
Three Rivers, Mich	3,550	3,131
Throop, Pa	2,204	.....
Ticonderoga, N. Y	1,911	2,267
Tidionte, Pa	1,237	1,328
Tiffin, Ohio	10,989	10,801
Tifton, Ga	1,384	.....
Tippecanoe, Ohio	1,703	1,465
Tipton, Ind	3,764	2,697
Tipton, Iowa	2,513	1,599
Tipton, Mo	1,337	1,253
Titusville, Pa	8,244	8,073
Tivoli, N. Y	1,153	1,350
Toccoa, Ga	2,176	1,120
Toledo, Iowa	1,941	1,836
Toledo, Ohio	131,822	81,434
Toluca, Ill	2,629	.....
Tomah, Wis	2,840	2,199
Tomahawk, Wis	2,291	1,816
Tonawanda, N. Y	7,421	7,145
Tooele, Utah	1,200	.....
Topeka, Kan	33,608	31,007
Toronto, Ohio	3,526	2,536
Torrington, Conn	8,360	4,283
Toulon, Ill	1,057	945
Towanda, Pa	4,663	4,169
Tower, Minn	1,366	1,110
Tower City, Pa	2,167	2,053
Tracy, Minn	1,911	1,400
Traer, Iowa	1,458	1,014
Traverse, Mich	9,407	4,833
Tremont, Pa	1,947	2,064
Trenton, Ill	1,706	1,384
Trenton, Mich	1,167	789
Trenton, Mo	5,396	5,039
Trenton, N. J	73,307	57,458
Trenton, Tenn	2,328	1,693
Trinidad, Col	5,345	5,523
Trion, Ga	1,926	807
Troy, Ala	4,097	3,449
Troy, Ill	1,080	826
Troy, Mo	1,153	971
Troy, N. Y	60,651	60,956
Troy, Ohio	5,881	4,494
Troy, Pa	1,450	1,307
Trumansburg, N. Y	1,225	1,211
Tucson, Ariz	7,531	5,150
Tulare, Cal	2,216	2,697
Tullahoma, Tenn	2,684	2,439
Tulsa, I. T	1,390	.....
Tunkhannock, Pa	1,305	1,253
Tupelo, Miss	2,118	1,477
Turtle Creek, Pa	3,262	.....
Tuscaloosa, Ala	5,094	4,215
Tuscola, Ill	2,569	1,897
Tuscumbia, Ala	2,348	2,491
Tuskegee, Ala	2,170	1,803
Two Harbors, Minn	3,278	.....
Two Rivers, Wis	3,784	2,870
Tyler, Texas	8,069	6,908
Tyndall, S. Dak	1,167	509
Tyrone, Pa	5,847	4,705
Uhrichsville, Ohio	4,582	3,842
Ukiah, Cal	1,850	1,627
Unadilla, N. Y	1,172	1,157
Undercliff, N. J	1,006	.....
Union, N. J	15,187	10,643
Union, S. C	5,400	1,609
Union City, Ind	2,716	2,681
Union City, Mich	1,514	1,156
Union City, Ohio	1,282	1,293
Union City, Pa	3,104	2,261
Union City, Tenn	3,407	3,441
Union Springs, Ala	2,634	2,049
Uniontown, Ala	1,047	854
Uniontown, Ky	1,532	1,037
Uniontown (Fayette Co.), Pa	7,344	6,359
Unionville, Mo	2,050	1,118
University Place, Neb	1,130	571
Upland, Ind	1,208	.....
Upland, Pa	2,131	2,275
Upper Alton, Ill	2,373	1,803
Upper Sandusky, Ohio	3,355	3,572
Urbana, Ill	5,728	3,511
Urbana, Ohio	6,808	6,510
Utica, N. Y	56,383	44,097
Uvalde, Texas	1,889	1,265
Vacaville, Cal	1,220	725
Vailsburg, N. J	2,779	786
Valatie, N. Y	1,300	1,437
Valdosta, Ga	5,613	2,854
Vallejo, Cal	7,965	6,343
Valley City, N. Dak	2,446	1,089
Valley Falls, Kan	1,078	1,180
Valley Junction, Iowa	1,700	.....
Valparaiso, Ind	6,280	5,090
Van Alstyne, Texas	1,940	737
Van Buren, Ark	2,573	2,291
Vanceburg, Ky	1,161	1,110
Vancouver, Wash	3,126	3,545
Vandalia, Ill	2,665	2,144

Cities, Towns, Villages, and Boroughs.	Pop. in 1900.	Pop. in 1890.
Vandalia, Mo	1,168	979
Vandergrift, Pa	2,076	.....
Vandergrift Heights, Pa	1,910	.....
Van Wert, Ohio	6,422	5,512
Vassar, Mich	1,832	1,682
Veedersburg, Ind	1,638	930
Venice, Ill	2,450	932
Ventura, Cal	2,470	2,320
Vergennes, Vt	1,753	1,773
Vermilion, Ohio	1,184	.....
Vermilion, S. Dak	2,183	1,496
Vermont, Ill	1,195	1,158
Vernon, Texas	1,993	2,857
Verona, Pa	1,904	1,477
Versailles, Ky	2,337	.....
Versailles, Mo	1,240	1,211
Versailles, Ohio	1,478	1,385
Vevay, Ind	1,588	1,663
Vicksburg, Miss	14,834	13,373
Victor (Teller Co.), Col	4,983	.....
Victor City, Col	1,174	.....
Victoria, Texas	4,010	3,046
Vidalia, La	1,022	821
Vienna, Ga	1,035	536
Vienna, Ill	1,217	828
Villisca, Iowa	2,211	1,744
Vincennes, Ind	10,249	8,853
Vineland, N. J	4,370	3,822
Vinita, I. T	2,339	.....
Vinton, Iowa	3,499	2,865
Vinton, Va	1,438	1,057
Virden, Ill	2,280	1,610
Virginia, Ill	1,600	1,602
Virginia, Minn	2,962	.....
Virginia City, Nev	2,695	8,511
Viroqua, Wis	1,950	1,270
Visalia, Cal	3,085	2,885
Wabash, Ind	8,618	5,105
Wabasha, Minn	2,528	2,487
Waco, Texas	20,686	14,445
Wadena, Minn	1,520	895
Wadesboro, N. C	1,546	1,198
Wadsworth, Ohio	1,764	1,574
Wagoner, I. T	2,372	.....
Wahoo, Neb	2,100	2,006
Wahpeton, N. Dak	2,228	1,510
Waitsburg, Wash	1,011	817
Wakefield, Mich	1,191	.....
Walden, N. Y	3,147	2,132
Walhalla, S. C	1,307	820
Walkerton, Ind	1,037	885
Walkerville, Mont	2,621	1,743
Wallace, Idaho	2,265	878
Wallawalla, Wash	10,049	4,709
Wallingford, Conn	6,737	4,230
Wallington, N. J	1,812	.....
Walsenburg, Col	1,033	928
Walterboro, S. C	1,491	1,171
Waltham, Mass	23,481	18,707
Walton, N. Y	2,811	2,299
Wamego, Kan	1,618	1,473
Wapakoneta, Ohio	3,915	3,616
Wapello, Iowa	1,398	1,009
Wappingers Falls, N. Y	3,504	3,718
Warren, Ill	1,327	1,172
Warren, Ind	1,523	1,120
Warren, Minn	1,276	648
Warren, Ohio	8,529	5,973
Warren, Pa	8,043	4,332
Warrensburg, Mo	4,724	4,706
Warrenton, Ga	1,113	974
Warrenton, Va	1,627	1,346
Warrior, Ala	1,018	.....
Warsaw, Ill	2,335	2,721
Warsaw, Ind	3,987	3,574
Warsaw, N. Y	3,048	3,120
Warwick, N. Y	1,735	1,537
Waseca, Minn	3,103	2,482
Washington, D. C	278,718	230,392
Washington, Ga	3,300	2,631
Washington, Ill	1,459	1,301
Washington, Ind	8,551	6,064
Washington, Iowa	4,255	3,235
Washington, Kan	1,575	1,613
Washington, La	1,197	1,064
Washington, Mo	3,015	2,725
Washington, N. J	3,580	2,834
Washington, N. C	4,842	3,545
Washington (Washington Co.), Pa	7,670	7,063
Washington Court-House, Ohio	5,751	5,742
Washingtonville, Ohio	1,692	.....
Waterbury, Conn	45,859	28,646
Waterbury, Vt	1,597	955
Waterford, N. Y	3,146	.....
Waterloo, Ill	2,114	1,860
Waterloo, Ind	1,244	1,473
Waterloo, Iowa	12,580	6,674
Waterloo, N. Y	4,256	4,350
Waterloo, Wis	1,137	862
Watertown, N. Y	21,696	14,725
Watertown, S. Dak	3,352	2,672
Watertown, Wis	8,437	8,755
Water Valley, Miss	3,813	2,832
Waterville, Me	9,477	7,107
Waterville, Minn	1,260	937
Waterville, N. Y	1,571	2,024
Watervliet, N. Y	14,321	12,967
Watkins, N. Y	2,943	2,604
Watseka, Ill	2,505	2,017
Watsontown, Pa	1,898	2,157
Watsonville, Cal	3,528	2,149
Waukegan, Ill	9,426	4,915
Waukesha, Wis	7,419	6,321
Waukon, Iowa	2,153	1,610
Waupaca, Wis	2,912	2,127
Waupun, Wis	3,185	2,757
Wausau, Wis	12,354	9,253
Wauseon, Ohio	2,148	2,060
Wauwatosa, Wis	2,842	.....
Waverly, Ill	1,573	1,337
Waverly, Iowa	3,177	2,346
Waverly, N. Y	4,465	4,123
Waverly, Ohio	1,854	1,567
Waxahachie, Texas	4,215	3,076
Waycross, Ga	5,919	3,364
Wayland, N. Y	1,307	679
Wayne, Mich	1,361	1,226
Wayne, Neb	2,119	1,178
Waynesboro, Ga	2,030	1,711
Waynesboro, Pa	5,396	3,811
Waynesburg, Pa	2,544	2,101
Waynesville, N. C	1,307	455
Weatherford, Okla	1,017	.....
Weatherford, Texas	4,786	3,369
Weatherly, Pa	2,471	2,961
Webb City, Mo	9,201	5,073
Webster, S. Dak	1,506	618
Webster City, Iowa	4,613	2,829
Webster Groves, Mo	1,895	1,783
Weedsport, N. Y	1,525	1,580
Weeping Water, Neb	1,156	1,350
Weimar, Texas	1,337	1,443
Weir, Kan	2,977	2,138
Weiser, Idaho	1,364	901
Weldon, N. C	1,433	1,286
Wellington, Kan	4,245	4,391
Wellington, Ohio	2,094	2,069
Wells, Minn	2,017	1,208
Wellsboro, Pa	2,954	2,961
Wellsburg, W. Va	2,588	2,235
Wellston, Ohio	8,045	4,377
Wellsville, Mo	1,160	1,138
Wellsville, N. Y	3,556	3,435
Wellsville, Ohio	6,146	5,247
Wenona, Ill	1,486	1,053
Wesson, Miss	3,279	3,168
West Bay, Mich	13,119	12,981
West Bend, Wis	2,119	1,296
West Bethlehem, Pa	3,465	2,759

Cities, Towns, Villages, and Boroughs.	Pop. in 1900.	Pop. in 1890.
West Branch, Mich.	1,412	1,302
Westbrook, Me.	7,283	6,632
West Burlington, Iowa	1,044	836
West Carthage, N. Y.	1,135	932
West Chester, Pa.	9,524	8,028
West Chicago, Ill.	1,877	1,506
West Conshohocken, Pa.	1,958	1,666
West Covington, Ky.	1,606	1,757
West Dundee, Ill.	1,348	873
West Easton, Pa.	1,000	.....
Westernport, Md.	1,998	1,526
Westerville, Ohio	1,462	1,329
Westfield, N. Y.	2,430	1,983
Westfield, Pa.	1,180	1,128
West Hammond, Ill.	2,935	.....
West Haven, Conn.	5,247	.....
West Haverstraw, N. Y.	2,079	180
West Hazelton, Pa.	2,516	931
West Hoboken, N. J.	23,094	11,665
West Lafayette, Ind.	2,302	1,242
West Liberty, Iowa	1,690	1,268
West Liberty, Ohio	1,236	....
West Liberty, Pa.	1,281	863
West Minneapolis, Minn.	1,648	.....
Westminster, Md.	3,199	2,903
West Newton, Pa.	2,467	2,285
West New York, N. J.	5,267	.....
Weston, Mo.	1,019	1,134
Weston, W. Va.	2,560	2,143
West Orange, N. J.	6,889	4,358
West Pittston, Pa.	5,846	3,906
West Plains, Mo.	2,902	2,091
West Point, Ga.	1,797	1,254
West Point, Miss.	3,193	2,762
West Point, Neb.	1,890	1,842
West Point, Va.	1,307	2,018
West St. Paul, Minn.	1,830	1,596
West Tampa, Fla.	2,355	.....
West Union, Iowa	1,935	1,676
West Union, Ohio	1,033	825
Westville, Ill.	1,605	.....
West Washington, Pa.	2,693	.....
West Wyoming, Pa.	1,344	.....
What Cheer, Iowa	2,746	3,246
Whatcom, Wash.	6,834	4,827
Wheaton, Ill.	2,345	1,622
Wheaton, Minn.	1,132	383
Wheeling, W. Va.	38,878	34,522
White Bear Lake, Minn.	1,288	1,356
White Castle, La.	1,850	603
Whitehall, Ill.	2,030	1,961
Whitehall, Mich.	1,481	1,903
Whitehall, N. Y.	4,377	4,434
White Haven, Pa.	1,517	1,634
White Plains, N. Y.	7,899	4,042
Whitesboro, N. Y.	1,958	1,663
Whitesboro, Texas	1,243	1,170
Whitewater, Wis.	3,405	4,359
Whitewright, Texas	1,804	880
Whiting, Ind.	3,983	1,408
Whittier, Cal.	1,590	585
Wichita, Kan.	24,671	23,853
Wichita Falls, Texas	2,480	1,987
Wilber, Neb.	1,054	1,226
Wilkesbarre, Pa.	51,721	37,718
Wilkinsburg, Pa.	11,886	4,662
Williamsburg, Iowa	1,100	635
Williamsburg, Ky.	1,495	1,376
Williamsburg, Ohio	1,002	828
Williamsburg, Va.	2,044	1,831
Williamsport, Ind.	1,245	1,027
Williamsport, Md.	1,472	1,277
Williamsport, Pa.	28,757	27,132
Williamston, Mich.	1,113	1,139
Williamstown, Pa.	2,934	2,324
Willimantic, Conn.	8,937	8,648
Willmar, Minn.	3,409	1,825
Willoughby, Ohio	1,753	1,219
Willow Springs, Mo.	1,078	1,535
Wills Point, Texas	1,347	1,625
Wilmerding, Pa.	4,179	419
Wilmette, Ill.	2,300	1,458
Wilmington, Del.	76,508	61,431
Wilmington (Will Co.), Ill.	1,420	1,576
Wilmington, N. C.	20,976	20,056
Wilmington, Ohio	3,613	3,079
Wilson, N. C.	3,525	2,126
Wilsonville, Ala.	1,095	.....
Wilton, Iowa	1,233	1,212
Winamac, Ind.	1,684	1,215
Winchester, Ill.	1,711	1,542
Winchester, Ind.	3,705	3,014
Winchester, Ky.	5,964	4,519
Winchester, Tenn.	1,338	1,313
Winchester, Va.	5,161	5,196
Winder, Ga.	1,145	202
Windom, Minn.	1,944	835
Windsor, Mo.	1,502	1,427
Windsor, Vt.	1,656	1,384
Winfield, Kan.	5,554	5,184
Winnebago City, Minn.	1,816	1,108
Winneconne, Wis.	1,042	1,086
Winnetka, Ill.	1,833	1,079
Winnsboro, S. C.	1,765	1,738
Winona, Minn.	19,714	18,208
Winona, Miss.	2,455	1,648
Winooski, Vt.	3,783	3,659
Winslow, Ariz.	1,305	363
Winstanley Park, Ill.	1,055	.....
Winsted, Conn.	6,804	4,846
Winston, N. C.	10,008	8,018
Winterset, Iowa	3,039	2,281
Winton, Pa.	3,425	1,797
Winton Place, Ohio	1,219	.....
Woburn, Mass.	14,254	13,499
Wolcott, N. Y.	1,279	902
Wolfe, Texas	1,549	867
Womelsdorf, Pa.	1,136	1,141
Woodbine, Iowa	1,255	815
Woodbury, N. J.	4,087	3,911
Woodland, Cal.	2,886	3,069
Woodlawn, Ala.	2,848	1,506
Woodsfield, Ohio	1,801	1,031
Woodstock, Ill.	2,502	1,683
Woodstock, Vt.	1,284	1,218
Woodstock, Va.	1,069	1,068
Woodstown, N. J.	1,371	1,516
Woodville, Miss.	1,043	950
Woonsocket, R. I.	28,204	20,830
Wooster, Ohio	6,063	5,901
Worcester, Mass.	118,421	84,655
Worthington, Ind.	1,448	1,448
Worthington, Minn.	2,386	1,164
Wrightsville, Ga.	1,127	479
Wrightsville, Pa.	2,266	1,912
Wyandotte, Mich.	5,183	3,817
Wymore, Neb.	2,626	2,420
Wynne, Ark.	1,629	565
Wynnewood, I. T.	1,907	.....
Wyoming, Ill.	1,277	1,116
Wyoming, Ohio	1,450	1,454
Wyoming, Pa.	1,909	1,794
Wytheville, Va.	3,003	2,570
Xenia, Ohio	8,696	7,301
Yale, Mich.	1,125	937
Yankton, S. Dak.	4,125	3,670
Yates Center, Kan.	1,634	1,305
Yazoo, Miss.	4,944	3,286
Yellow Springs, Ohio	1,371	1,375
Yoakum, Texas	3,499	1,745
Yonkers, N. Y.	47,931	32,033
York, Neb.	5,132	3,405
York, Pa.	33,708	20,793
Yorkville, Pa.	1,125	916
Yorkville, S. C.	2,012	1,553
Youngstown, Ohio	44,885	33,220
Ypsilanti, Mich.	7,378	6,129
Yreka, Cal.	1,254	1,100
Yuma, Ariz.	1,519	1,773
Zanesville, Ohio	23,538	21,009
Zeeland, Mich.	1,326	785
Zumbrota, Minn.	1,119	867

POPULATION BY SEX, GENERAL NATIVITY, AND COLOR, BY STATES AND TERRITORIES: 1900.

States and Territories.	Total population.	Sex.		Native and foreign born.		Total white.	Native white.
		Males.	Females.	Native.	Foreign.		
Alabama	1,828,697	916,764	911,933	1,814,105	14,592	1,001,152	986,814
Alaska	63,592	45,872	17,720	50,931	12,661	30,507	21,709
Arizona	122,931	71,795	51,136	98,698	24,233	92,903	70,508
Arkansas	1,311,564	675,312	636,252	1,297,275	14,289	944,580	930,394
California	1,485,053	820,531	664,522	1,117,813	367,240	1,402,727	1,086,222
Colorado	539,700	295,332	244,368	448,545	91,155	529,046	438,571
Connecticut	908,420	454,294	454,126	670,210	238,210	892,424	655,028
Delaware	184,735	94,158	90,577	170,925	13,810	153,977	140,248
District of Columbia	278,718	132,004	146,714	258,599	20,119	191,532	172,012
Florida	528,542	275,246	253,296	504,710	23,832	297,333	278,076
Georgia	2,216,331	1,103,201	1,113,130	2,203,928	12,403	1,181,294	1,169,273
Hawaii	154,001	106,369	47,632	63,221	90,780	66,890	54,141
Idaho	161,772	93,367	68,405	137,168	24,604	154,495	132,605
Illinois	4,821,550	2,472,782	2,348,768	3,854,803	966,747	4,734,873	3,770,238
Indiana	2,516,462	1,285,404	1,231,058	2,374,341	142,121	2,458,502	2,316,641
Indian Territory	392,060	208,952	183,108	387,202	4,858	302,680	297,894
Iowa	2,231,853	1,156,849	1,075,004	1,925,933	305,920	2,218,667	1,912,885
Kansas	1,470,495	768,716	701,779	1,343,810	126,685	1,416,319	1,289,742
Kentucky	2,147,174	1,090,227	1,056,947	2,096,925	50,249	1,862,309	1,812,176
Louisiana	1,381,625	694,733	686,892	1,328,722	52,903	729,612	677,759
Maine	694,466	350,995	343,471	601,136	93,330	692,226	599,291
Maryland	1,188,044	589,275	598,769	1,094,110	93,934	952,424	859,280
Massachusetts	2,805,346	1,367,474	1,437,872	1,959,022	846,324	2,769,764	1,929,650
Michigan	2,420,982	1,248,905	1,172,077	1,879,329	541,653	2,398,563	1,858,367
Minnesota	1,751,394	932,490	818,904	1,246,076	505,318	1,737,036	1,232,101
Mississippi	1,551,270	781,451	769,819	1,543,289	7,981	641,200	633,575
Missouri	3,106,665	1,595,710	1,510,955	2,890,286	216,379	2,944,843	2,729,068
Montana	243,329	149,842	93,487	176,262	67,067	226,283	163,910
Nebraska	1,066,300	564,592	501,708	888,953	177,347	1,056,526	879,409
Nevada	42,335	25,603	16,732	32,242	10,093	35,405	26,824
New Hampshire	411,588	205,379	206,209	323,481	88,107	410,791	322,830
New Jersey	1,883,669	941,760	941,909	1,451,785	431,884	1,812,317	1,382,267
New Mexico	195,310	104,228	91,082	181,685	13,625	180,207	166,946
New York	7,268,894	3,614,780	3,654,114	5,368,469	1,900,425	7,156,881	5,267,358
North Carolina	1,893,810	938,677	955,133	1,889,318	4,492	1,263,603	1,259,209
North Dakota	319,146	177,493	141,653	206,055	113,091	311,712	199,122
Ohio	4,157,545	2,102,655	2,054,890	3,698,811	458,734	4,060,204	3,602,304
Oklahoma	398,331	214,359	183,972	382,651	15,680	367,524	351,920
Oregon	413,536	232,985	180,551	347,788	65,748	394,582	340,721
Pennsylvania	6,302,115	3,204,541	3,097,574	5,316,865	985,250	6,141,664	5,159,121
Rhode Island	428,556	210,516	218,040	294,037	134,519	419,050	285,278
South Carolina	1,340,316	664,895	675,421	1,334,788	5,528	557,807	552,436
South Dakota	401,570	216,164	185,406	313,062	88,508	380,714	292,385
Tennessee	2,020,616	1,021,224	999,392	2,002,870	17,746	1,540,186	1,522,600
Texas	3,048,710	1,578,900	1,469,810	2,869,353	179,357	2,426,669	2,249,088
Utah	276,749	141,687	135,062	222,972	53,777	272,465	219,661
Vermont	343,641	175,138	168,503	298,894	44,747	342,771	298,077
Virginia	1,854,184	925,897	928,287	1,834,723	19,461	1,192,855	1,173,787
Washington	518,103	304,178	213,925	406,739	111,364	496,304	394,179
West Virginia	958,800	499,242	459,558	936,349	22,451	915,233	892,854
Wisconsin	2,069,042	1,067,562	1,001,480	1,553,071	515,971	2,057,911	1,542,206
Wyoming	92,531	58,184	34,347	75,116	17,415	89,051	72,469
The United States	*76,303,387	39,059,242	37,244,145	65,843,302	10,460,085	66,990,802	56,740,739

* Inclusive of 91,219 persons in the military and naval service of the United States (including civilian employees, etc.) stationed abroad, not credited to any state or territory.

POPULATION BY SEX, GENERAL NATIVITY, AND COLOR, BY STATES AND TERRITORIES: 1900—Continued.

States and Territories.	Native white.		Foreign white.	Colored.					
	Native parents.	Foreign parents.		Total.	Negro.*	Chinese.	Japanese.	Indians taxed.	Indians not taxed
Alabama	956,658	30,156	14,338	827,545	827,307	58	3	177	.....
Alaska	17,494	4,215	8,798	33,085	168	3,116	265	†29,536	.....
Arizona	44,830	25,678	22,395	30,028	1,848	1,419	281	1,836	24,644
Arkansas	897,668	32,726	14,186	366,984	366,856	62	.....	66	.....
California	644,428	441,794	316,505	82,326	11,045	45,753	10,151	13,828	1,549
Colorado	311,335	127,236	90,475	10,654	8,570	599	48	840	597
Connecticut	372,783	282,245	237,396	15,996	15,226	599	18	153	.....
Delaware	118,029	22,219	13,729	30,758	30,697	51	1	9	.....
District of Columbia	134,073	37,939	19,520	87,186	86,702	455	7	22	.....
Florida	254,032	24,044	19,257	231,209	230,730	120	1	358	.....
Georgia	1,144,360	24,913	12,021	1,035,037	1,034,813	204	1	19	.....
Hawaii	37,918	16,223	12,749	87,111	233	25,767	61,111	.....	.....
Idaho	89,851	42,754	21,890	7,277	293	1,467	1,291	1,929	2,297
Illinois	2,271,765	1,498,473	964,635	86,677	85,078	1,503	80	16	.....
Indiana	1,952,194	364,447	141,861	57,960	57,505	207	5	243	.....
Indian Territory	287,647	10,247	4,786	89,380	36,853	27	.....	1,107	51,393
Iowa	1,261,068	651,817	305,782	13,186	12,693	104	7	382	.....
Kansas	1,013,655	276,087	126,577	54,176	52,003	39	4	2,130	.....
Kentucky	1,673,413	138,763	50,133	284,865	284,706	57	.....	102	.....
Louisiana	569,962	107,797	51,853	652,013	650,804	599	17	593	.....
Maine	493,082	106,209	92,935	2,240	1,319	119	4	798	.....
Maryland	680,049	179,231	93,144	235,620	235,064	544	9	3	.....
Massachusetts	1,032,264	897,386	840,114	35,582	31,974	2,968	53	587	.....
Michigan	1,026,714	831,653	540,196	22,419	15,816	240	9	6,354	.....
Minnesota	425,780	806,321	504,935	14,358	4,959	166	51	7,414	1,768
Mississippi	614,067	19,508	7,625	910,070	907,630	237	.....	2,203	.....
Missouri	2,204,874	524,194	215,775	161,822	161,234	449	9	130	.....
Montana	92,937	70,973	62,373	17,046	1,523	1,739	2,441	597	10,746
Nebraska	553,524	325,835	177,117	9,774	6,269	180	3	3,322	.....
Nevada	15,111	11,713	8,581	6,930	134	1,352	228	3,551	1,665
New Hampshire	242,614	80,216	87,961	797	662	112	1	22	.....
New Jersey	825,973	556,294	430,050	71,352	69,844	1,393	52	63	.....
New Mexico	149,029	17,917	13,261	15,103	1,610	341	8	10,207	2,937
New York	2,851,513	2,415,845	1,889,523	112,013	99,232	7,170	354	546	4,711
North Carolina	1,250,811	8,398	4,394	630,207	624,469	51	.....	5,687	.....
North Dakota	65,811	133,311	112,590	7,434	286	32	148	2,276	4,692
Ohio	2,651,440	950,864	457,900	97,341	96,901	371	27	42	.....
Oklahoma	313,905	38,015	15,604	30,807	18,831	31	.....	6,018	5,927
Oregon	256,125	84,596	53,861	18,954	1,105	10,397	2,501	4,951	.....
Pennsylvania	3,729,093	1,430,028	982,543	160,451	156,845	1,927	40	1,639	.....
Rhode Island	144,986	140,292	133,772	9,506	9,092	366	13	35	.....
South Carolina	540,766	11,670	5,371	782,509	782,321	67	.....	121	.....
South Dakota	136,191	156,194	88,329	20,856	465	165	1	9,293	10,932
Tennessee	1,481,636	40,964	17,586	480,430	480,243	75	4	108	.....
Texas	1,959,762	289,326	177,581	622,041	620,722	836	13	470	.....
Utah	104,026	115,635	52,804	4,284	672	572	417	1,151	1,472
Vermont	225,381	72,696	44,694	870	826	39	.....	5	.....
Virginia	1,141,213	32,574	19,068	661,329	660,722	243	10	354	.....
Washington	265,068	129,111	102,125	21,799	2,514	3,629	5,617	7,508	2,531
West Virginia	843,981	48,873	22,379	43,567	43,499	56	.....	12	.....
Wisconsin	585,903	956,303	515,705	11,131	2,542	212	5	6,715	1,657
Wyoming	47,982	24,487	16,582	3,480	940	461	393	1,686	.....
The United States ‡	41,053,417	15,687,322	10,250,063	9,312,585	8,840,789	119,050	85,986	137,242	129,518

* Includes all persons of negro descent.
† Includes 2,499 persons of mixed parentage, that is, of native Indian and Russian parentage.
‡ Inclusive of persons in the military and naval service of the United States (including civilian employees, etc.) stationed abroad, not credited to any state or territory.

and West of the U. S. are the great markets for salted mackerel. The name mackerel is also applied to various other species of *Scombridæ*, as the chub-mackerel (*Scomber colias*), the Spanish-mackerel (*Scomberomorus maculatus*), and the frigate-mackerel (*Auxis thazard*). See also SCOMBRIDÆ and FISHERIES. Revised by D. S. JORDAN.

Mackerel-gull: a popular name for the terns (see TERN), given them on account of their habit of hovering over schools of mackerel in search of fish driven to the surface, or to pick up scraps of food left by the fishes.

Mack'ey, ALBERT GALLATIN, M. D.: writer on Freemasonry; b. in Charleston, S. C., in 1807; graduated in 1832 at the Medical College of South Carolina, where he became demonstrator of anatomy in 1838, but in 1844 devoted himself wholly to literature, chiefly in connection with Masonry. He wrote for several periodicals in Charleston; published a *Lexicon of Freemasonry* (1845); *The Mystic Tie* (1849); *Principles of Masonic Law* (1856); *The Book of the Chapter* (1858); *Text-book of Masonic Jurisprudence* (1859); *Cryptic Masonry and Masonic Ritualist* (1867); *The Symbolisms of Freemasonry* (1868); and *Manual of the Lodge* (1870). He also edited the *Ahiman Rezon*, or *Book of Constitutions of the Grand Lodge of Ancient Freemasonry of South Carolina*. He established a Masonic monthly in Charleston in 1850, and a quarterly in 1858; lectured on the Middle Ages, and was active in politics after the civil war. A much enlarged edition of the *Lexicon* appeared in 1875, called *Encyclopædia of Freemasonry*. D. June 20, 1881.

McKibbin, CHAMBERS: See the Appendix.

Mackinac, măk'-i-naw: village; Mackinac co., Mich. (for location see map of Michigan, ref. 2–I); on the Mackinac island, in Lake Huron, N. E. of Mackinac Strait, which connects Lake Huron with Lake Michigan; nearest railway, the Duluth, S. Shore and Atlantic; 300 miles by water N. by W. of Detroit. The island, which is 3 miles long by 2 miles wide, contains a post-office and a telegraph-station, and was a place of much importance in the colonial period. It was settled by the French; made a missionary station in 1669; captured and its inhabitants massacred by Pontiac in 1763; and captured by the British in 1812. The island is a popular summer resort, has a good harbor, and has large exports of fish. Pop. of village (1890) 750; (1900) 665.

McKinley, WILLIAM, twenty-fifth President of the U. S.; b. in Niles, Trumbull co., Ohio, Jan. 29, 1843; d. in Buffalo, N. Y., Sept. 14, 1901. The long low two-story frame building in which he was born was a country store and dwelling. His birthplace stood until late in 1895, when it was torn down, and the hard woods of the mantels and baseboards were made into canes and sold among his admirers. Authentic records trace the McKinlays in Scotland to 1547, and it is believed that James McKinlay, "the trooper," was one of William's ancestors. The crest of the McKinlay clan was a mailed hand holding an olive branch, and its motto "Not too much." The Rev. James McKinlay—mentioned by Burns in his poems *The Ordination* and *Tam Samson's Elegy*—was a kinsman, contemporary with the McKinleys of the Revolution in this country. The change in spelling the final syllable from *a* to *e* is explained by the reply that Major McKinley himself made at a meeting of the descendants of the clan in Chicago, in 1893, to a lady of the same name but spelled in the old way. "Your ancestors of the McKinlay clan," said he, "came to this country directly from Scotland, while mine came from the north of Ireland; but we are probably of the same original Covenanter stock." About 1743 one of the Scotch-Irish McKinleys settled in Chanceford Township, York co., Pa., where his son David (the McKinley of the Revolution, great-grandfather of the President) was born in May, 1755. He served as a private in the Pennsylvania line about two years, and participated in the capture of Paulus Hook and in the engagements of Amboy and Chester Hill. After the Revolution he resided in Westmoreland and Chester counties, Pa., until 1814, when he went to Ohio, where he died in 1840, at the age of eighty-five. James McKinley, son of David, moved to Columbiana co., Ohio, in 1809, and in that State the family has since mainly resided, although James and his wife, who died on the same day, are buried in the same grave at South Bend, Ind. The grandmother of the President, Mary Rose, came from a Puritan family that fled from England to Holland and emigrated to Pennsylvania with William Penn. Her father, Andrew Rose, Jr., was also a patriot of the Revolution, who participated in the battle of Monmouth and manufactured ammunition for the American army. William McKinley, Sr., father of the President, born in Mercer co., Pa., in 1807, married in 1829 Nancy Campbell Allison, of Columbiana co., Ohio, whose father, Abner Allison, was of English extraction, and her mother, Ann Campbell, of Scotch-German. Of their nine children, William was the seventh. Both the grandfather and the father of the President were iron manufacturers. His father was a devout Methodist, a stanch Whig and Republican, and an ardent advocate of a protective tariff. He died in November, 1892. The mother of the President died Dec. 12, 1897.



Birthplace of William McKinley, Niles, Ohio.

William received his first education in the public schools of Niles, but when he was nine years old the family removed to Poland, Ohio, where he studied at Union Seminary until he was seventeen. He excelled in mathematics and the languages, and was the best equipped of all the students in debating public questions of the day. In 1860 he entered the junior class of Allegheny College, Meadville, Pa. Intense application to his studies weakened his system and he was obliged to return home for rest. But as soon as he was able, he sought a change by engaging as a teacher in the public schools. A friend says of him at this time: "He was always studying, studying—studying all the time." He was fond of athletic sports, and was a good horseman. At the age of sixteen he became a member of the Methodist Episcopal Church in Poland, and was noted for his study of the Bible and his interest in discussions in the Bible class. When the civil war broke out, in the spring of 1861, he was a clerk in the Poland post-office, and he was among the first to enlist. He went with the recruits to Columbus, and was mustered in as a private in Company E of the Twenty-third Ohio Infantry, June 11, 1861. This regiment numbered among its field and staff officers Gen. William S. Rosecrans, Gen. E. Parker Scammon, Gen. Rutherford B. Hayes, Gen. James M. Comly, minister to Hawaii, Col. Stanley Matthews, United States Senator and Associate Justice of the Supreme Court, Gen. Russell Hastings, Dr. Joseph T. Webb, a noted surgeon, and Robert P. Kennedy and William C. Lyon, Lieutenant-Governors of Ohio. From the date of its organization, June 1, 1861, to the time it was mustered out, July 26, 1865, its rank and file included 2,095 men, of whom 169 were killed in battle and 107 died of wounds or disease. It was engaged in nineteen battles, marched hundreds of miles, endured great privation, and encountered all the perils and hardships of war with bravery and fidelity.

Young McKinley found the drill, discipline, and out-of-door life of the soldier beneficial to his health, and emerged from his four years' arduous service stronger than when he entered the army. Concerning this period of his life, he said: "I always look back with pleasure upon the fourteen months I served in the ranks. They taught me a great deal. I was but a schoolboy when I went into the army, and that first year was a formative period in my life, during which I learned much of men and facts. I have always been glad

that I entered the service as a private and served those months in that capacity." He participated in all the early engagements in West Virginia. The first of these was at Carnifex Ferry, Sept. 10, 1861, and its effects were of much consequence to the regiment. "It gave the boys confidence in themselves," he once said, "and faith in their commander. We learned that we could fight and whip the enemy on their own ground." In the winter's camp at Fayetteville he received his first promotion, commissary sergeant, Apr. 15, 1862. "Young as McKinley was," said ex-President Hayes in 1891, "we soon found that in business and executive ability he was of rare capacity, of unusual and surpassing capacity, for a boy of his age. When battles were fought or a service to be performed in warlike things, he always took his place. When I became commander of the regiment, he soon came to be on my staff, and he remained on my staff for one or two years, so that I did literally and in fact know him like a book and love him like a brother." He participated in the engagements at Clark's Hollow, May 1, and Princeton, May 15, 1862. In the summer the regiment went to Washington, and a few days after its arrival joined McClellan's forces and drove the enemy out of Frederick, Md. On Sept. 14 and 17 it participated in the battles of South Mountain and Antietam. The Twenty-third made three successful charges in the first of these battles, and lost heavily in both. "During the day [at South Mountain] the Twenty-third," says Whitelaw Reid in *Ohio in the War*, "lost nearly 200 men, of whom almost one-fourth were killed on the field or afterward died of their wounds. Only seven men were unaccounted for at the roll-call after the action. The colors of the regiment were riddled, and the blue field almost completely carried away by shells and bullets." At Antietam the regiment held its position in the hottest of the fight. It was engaged from dawn until nearly night without food or refreshment of any sort, save that brought by the youngest of the comrades. Sergeant McKinley was in charge of the commissary department of his brigade, and necessarily his post of duty was with the supplies, about two miles from the firing line where his famished comrades were fighting to hold their advanced position. As is the case in all hot fights, some stragglers found their way back to the supplies, and these McKinley utilized to get together provisions and coffee and carry them to the front. It was nearly dark when suddenly there was tremendous cheering along the front of the Twenty-third Ohio. McKinley had filled two wagons, and in the midst of the desperate fight had hurried the cans of coffee and other supplies to his comrades, who took fresh courage after the refreshment. The mules of one wagon became disabled under the terrific fire, but this boy of nineteen pushed on and got the other wagon safely through to the regiment. Col. Hayes was badly wounded at South Mountain, and when he went home to Ohio he told Gov. Tod the story. "Let McKinley be promoted to lieutenant," said the Governor, and it was accordingly done, his commission dating from Sept. 24, 1862. In his speech at the Lakeside Chautauqua, in 1891, Gen. Hayes described this incident and said: "From Sergeant McKinley's hand every man in the regiment was served with hot coffee and warm meats, a thing which had never occurred under similar circumstances in any other army in the world. He passed under fire and delivered with his own hands these things so essential for the men for whom he was laboring."

The regiment returned to winter quarters near Parkersburg. During the year it had marched more than 600 miles. It intercepted the Confederate raider John Morgan at Buffington's Ford, July 19, 1863, and assisted in his capture. In May, 1864, it took part in the battle of Cloyd's Mountain, from whose summit the enemy was driven, after a long march by what was supposed to be an impassable route. "It was a rough and trying march over mountains and through deep ravines and dense woods," McKinley once described it, "with snows and rains that would have checked the advance of any but the most determined. We penetrated a country where guerrillas were abundant, where it was not an unusual thing for our men to be shot from the underbrush—murdered in cold blood."

He had been promoted to first lieutenant, Feb. 7, 1863, and under his leadership his company was the first to scramble over the enemy's fortifications and silence their guns. His only reference to this achievement is to be found in his address upon President Hayes, at Delaware, Ohio, in 1893. "The advance across the meadow, in full sight of the enemy," said McKinley, "and in range of their guns, through the creek, and up over the ridge, was magnificently executed, and the hand-to-hand combat in the fort was as desperate as any during the war. Still another charge was made, and the enemy again driven back. On we hurried to Dublin depot, on the Virginia and Tennessee Railroad, burning the bridges there, tearing up the track, and rendering the railroad useless. There the New River bridge was destroyed, and then, with frequent encounters, we went to Staunton, Va." They again advanced until within two miles of Lynchburg, where the regiment camped so near the enemy that men of both sides took rails for their fires from the same fence. Four days later they were attacked by a superior force, which they at first repelled, but were compelled to retire. "All our commissary supplies were consumed," says McKinley; "but almost without food we marched and fought our way back, closely pursued by the enemy." It began on June 19, near Lynchburg, and continued until June 27, when a supply train was reached on Big Sewell Mountain, and there, to quote Col. Hayes's diary, "we stopped and ate, marched and ate, camped about dark, and ate all night." In these nine days the Twenty-third marched 180 miles, fighting nearly all the time. They had crossed three ranges of the Alleghanies four times, the ranges of the Blue Ridge twice, and marched several times all day and all night without sleep. In this memorable expedition the Twenty-third participated in engagements at Cloyd's Mountain, New River Bridge, Buffalo Gap, Lexington, Buchanan, Otter Creek, Lynchburg, and Buford's Gap, and finally got back to camp and fought under Gen. Crook in the battle of Kernstown, near Winchester, July 24, 1864. Lieut. McKinley had conducted himself with gallantry in every emergency, and at Winchester won additional honors. Crook's army was attacked by the whole of Early's, the National forces being 6,000 strong, and the Confederate 20,000. Hayes had charge of the first brigade on the extreme right, and was soon attacked with such fury that he was obliged to fall back. The movement was successfully executed, except that the Thirteenth West Virginia Regiment failed to retire and was in imminent danger of capture. McKinley was directed to go and bring it away, and, putting spurs to his horse, he galloped obliquely toward the advancing enemy. Russell Hastings, then major of the Twenty-third, said: "None of us expected to see him again as we watched him push his horse through the open fields, over fences and across ditches, while the fire from the enemy poured upon him, with shells exploding around and over him. Once he was completely enveloped in the smoke of an exploding shell, and we thought he had gone down; but no, out of this smoke emerged his wiry little brown horse, with McKinley still firmly seated and erect as a hussar. Now he had passed under cover from the enemy's fire, and a sense of relief came to us all. McKinley gave the colonel the orders to fall back, and added, 'I supposed you would go to the rear without orders.' The colonel replied: "I was about concluding I would retire, and am now ready to go wherever you lead; but, lieutenant, I p'intedly believe I will give them fellows a volley or two before I go.' McKinley commanded, 'Then up and at them as quickly as possible,' and as the regiment arose to its feet the enemy came into full view. Col. Brown's boys gave them a crushing volley, and, following it with a rattling fire, retreated toward some woods in their rear. As Crook and Hayes saw the regiment safely off, they turned, and following the column, with it moved slowly to the rear, down the Winchester pike. At a point near Winchester, McKinley brought the regiment to the column and its place in the brigade." Continuing the retreat, they came upon a battery of artillery of four guns and their caissons, which had been left in the way. McKinley asked permission to bring it off, but his superior officers thought it impossible, owing to the exhausted condition of the men. "The Twenty-third will do it," said McKinley, and called for volunteers. Every man of his company stepped out, and the guns were hauled off to a place of safety. The next day, July 25, 1864, McKinley was promoted to captain.

The brigade continued its fighting up and down the Shenandoah valley, skirmishes occurring almost daily. A fierce engagement took place at Berryville, Sept. 3, 1864, in which Capt. McKinley's horse was shot under him, and the fighting between Crook's and Longstreet's forces continued until nightfall, when both commanders withdrew their men.

Hayes dispatched McKinley for this purpose with the proper orders, but he encountered a strange situation, which is best described in his own words: "This engagement," he

once said, "will not soon be forgotten. It was a brilliant scene; the heavens were illuminated by the flashes of our own and the enemy's guns. Later, when both armies determined to retire, it became my duty to direct a regiment at some distance from the others to move. A stranger, and in the darkness, I knew nothing of the country. When I started on my mission some one on the other side was doing just what I was, as I could tell from what I could hear. I had not gone far when I was halted by a sentinel with 'Who comes thar?' The distinct Southern brogue was warning enough, and I hastened the other way. Very soon I was stopped by a voice with a shrill Western accent demanding, 'Who comes there?' and recognized friends. I gave the countersign, and soon had the regiment moving."

At Opequan and Fisher's Hill McKinley again distinguished himself. In the former battle as an aide on Gen. Crook's staff, he was sent with an order to Gen. Isaac H. Duval to move his command quickly to a position on the right of the Sixth Corps; but Duval, not knowing the topography of the country, asked the young aide, "By what route shall I move my command?" Capt. McKinley was without definite orders or knowledge of the country, but having a general idea of the direction of the water courses and location of the troops, replied, "I would move up this creek." Duval then said, "I shall not move without definite orders." McKinley knew that any delay was hazardous, and so, acting on his own view, at once replied: "This is a case of great emergency, general, and so I order you, by command of Gen. Crook, to move your command on the road up this ravine to a position on the right of the army." The movement proved exactly right; Duval's command was soon in position, and it drove the enemy from their works and contributed to the victory of the day.

In describing the fight at Fisher's Hill, McKinley called it "one of the most brilliant of the many brilliant achievements of Gen. George Crook. It was a flank movement through the mountains and woods to the enemy's right. Never did troops advance with greater difficulty, on what appeared to be an impassable route, over the mountain side, where it seemed the foot of man had never trod. Hayes led the charge down the gorge and up the hill. He led repeated charges. I can see him now, encouraging his men to make another and still another charge—until we had captured the whole of the enemy's works and every piece of their artillery. Nothing was more brilliant or decisive during the entire war, considering the numbers in the affair."

Soon after this battle the regiment was detailed as train guard to Martinsburg and marched to Winchester, where a brigade of the enemy's cavalry was reported to be. On the march (Oct. 11) the men voted in the election that decided whether the war should be continued to success or abandoned and acknowledged a failure. Capt. McKinley's first ballot was cast for Lincoln.

On the morning of Oct. 19, 1864, the National forces at Cedar Creek were surprised by Early's army, and for a time were thrown into confusion and routed. Gen. Sheridan had been at Winchester, "20 miles away," but, hearing the roar of the artillery, rode rapidly to the scene of action. On working to the front, he met Capt. McKinley, who, with other officers, had been striving to keep the men in line and establish a position. He had just returned from planting a battery. "Where's Crook?" asked Sheridan. Capt. McKinley turned, and together they rode off to find the general, and as Sheridan dashed down the line he yelled to the troops, amid their enthusiastic cheers: "Never mind, boys, we'll whip them yet. We'll sleep in our quarters to-night." Gens. Crook and Wright soon came up and briefly described the events of the morning to Sheridan, and under his leadership the National forces eagerly attacked and badly defeated the confident enemy.

A short time after this battle a successful cavalry raid by the Confederates on the Baltimore and Ohio Railroad, at New Creek, caused Gen. Crook to move one of his divisions to that place. He admired Capt. McKinley and took him along. Here Gens. Crook and Kelley were captured, and Gen. Hancock took charge of the department. He retained McKinley on his staff several months. McKinley was then assigned as acting assistant adjutant general on the staff of Gen. Samuel S. Carroll, commanding the Veteran Reserve Corps at Washington, where he remained through that exciting period which included the surrender of Lee to Grant at Appomattox and the assassination of Lincoln. Just a month before this tragedy, or on Mar. 14, 1865, he had received from the President a commission as major by brevet in the volunteer U. S. army, "for gallant and meritorious services at the battles of Opequan, Cedar Creek, and Fisher's Hill," signed "A. Lincoln." He participated in the last great act of the war, the final grand review in Washington, where the armies of Grant, Sherman, and Sheridan were united in May, 1865, with the same modest deportment that had characterized his entrance into the service in 1861. He was urged to remain in the army, but, wisely deferring to the judgment of his father, he was mustered out July 26, 1865, and returned to Poland, where the family was again reunited, his younger brother, Abner, having been a volunteer in the National army. He never was absent a day from his command on sick leave; he had only one short furlough in his four years of service; he never asked or sought promotion; he was present and active in every engagement in which his regiment participated; and he performed bravely and well every duty assigned him. On his return to Poland with his old company, a complimentary dinner was given to them, and he was selected to respond to the welcoming address, which he did in a speech of rare eloquence.

He at once began the study of law under the preceptorship of Judge Charles E. Glidden and his partner, David M. Wilson, of Youngstown, Ohio, applying himself diligently during the week at Poland, and going to their office on Mondays for review and examination. He completed his course at the law school in Albany, N. Y., and in Mar., 1867, was admitted to the bar at Warren, Ohio. On the advice of his elder sister, Anna, he settled in Canton, Ohio, where she was for many years a teacher in the public schools. Here he soon attracted attention, and by his exemplary life and devotion to his profession achieved success at the bar and great popularity. In the autumn of 1867 he made his first political speeches in favor of negro suffrage, a most unpopular doctrine throughout the State. Republican nominations in Stark County were considered empty honors; but when, in 1869, he was placed on the ticket for prosecuting attorney he made an energetic canvass and was elected. He discharged the duties of this trust with fidelity and fearlessness, but in 1871 he failed of re-election by 45 votes. He thereupon resumed his practice, and was remarkably successful.

He married, Jan. 25, 1871, Miss Ida Saxton, daughter of James A. and Catherine Dewalt Saxton. Her father was a banker of large means, who, after giving Ida, his youngest daughter, many advantages of education and travel, began her business training as cashier in his bank. At this time Mr. McKinley was superintendent of the Methodist Sunday-school, and his bride was a teacher in the Presbyterian. Two daughters were born to them—Katie on Christmas, 1871, and Ida in 1873—but both were lost in early childhood. Mrs. McKinley's health, not robust at any time, never has rallied from the terrible blow of these two deaths in quick succession. Her comfort, her wish, her happiness, under every conceivable circumstance, was her husband's first thought and constant concern. At home no hour passed that he did not see her; and she rewarded this homage with all the intensity of a proud, ardent, unselfish affection.

In the gubernatorial campaign between Hayes and Allen, in 1875, at the height of the greenback craze, he made numerous effective speeches in favor of honest money and the resumption of specie payments. The Hon. Stewart L. Woodford, of New York, spoke at Canton that autumn, and McKinley was prevailed upon to close the meeting. Animated by the eloquence of their visitor, McKinley captivated both the audience and the orator who had preceded him. On his return to Columbus, Mr. Woodford made it a point to see the State Committee and urge them to put McKinley upon their list of speakers. They had not heard of him before, but they put him on the list. The next year, 1876, McKinley was nominated for Congress and was elected over Leslie L. Lanborn by 3,300 majority. During the progress of the canvass, while visiting the Exposition in Philadelphia, he was introduced by James G. Blaine to a great audience at the Union League Club, and scored so great a success that he was at once in demand throughout the country. He spoke hundreds of times, and in almost every State and Territory, to more of his fellow-countrymen than ever were addressed by any other public man in the history of the republic. He was more like Webster in personal appearance, style, and delivery than any other American orator.

He entered Congress on the day when his old colonel as-

sumed the presidency. He delivered a notable address that year at the dedication of a soldiers' monument at Fremont, Ohio. But he devoted himself strictly to his congressional duties, and on Apr. 15, 1878, made a speech in opposition to what was known as "the Wood tariff bill," from its author, Fernando Wood, of New York, the first of the measures designed (according to its opponents) to cripple our protective system. He not only exposed the incongruities and absurdities of the proposed law, but the impolicy and recklessness of such legislation, and, although the House was Democratic, the measure was postponed until the short session, and then was abandoned altogether. His speech was widely circulated by the Republican Congressional Committee. Mr. Blaine, in his "Twenty Years of Congress," says, in reviewing the Forty-fifth Congress: "William McKinley, Jr., entered from the Canton district. The interests of his constituency and his own bent of mind led him to the study of industrial questions, and he was soon recognized in the House as one of the most thorough statisticians and one of the ablest defenders of the doctrine of protection."

In 1877 Ohio went strongly Democratic, and the Legislature gerrymandered the State, so that McKinley found himself confronted by an adverse majority of 2,580 in a new district. His opponent was Gen. Aquila Wiley, who had lost a leg in the National army, and was competent and worthy. McKinley entered the canvass with great energy, and after a thorough discussion of the issues in every part of the district, was re-elected to Congress by 1,234 majority. As chairman of the Republican State Convention of Ohio of 1880, he made an address devoted principally to the Federal election laws. Speaker Randall gave him a place on the Judiciary Committee, and in December, 1880, appointed him to succeed Garfield as a member of the Ways and Means Committee.

The Ohio Legislature of 1880 restored his old congressional district, and he was unanimously nominated to the Forty-seventh Congress. His election was assured, but he made a vigorous canvass, and was chosen over Leroy D. Thoman by 3,571 majority. He was chosen by the Chicago convention as the Ohio member of the Republican National Committee, and accompanied Gen. Garfield on his speaking tour through New York. He opened the State campaign at Portsmouth, Ohio, in July, and also spoke in Maine, Indiana, Illinois, and other States.

The Forty-seventh Congress was Republican, and it proceeded to revise the tariff. After much discussion it was agreed to constitute a commission, who should report at the next session. In the debate on this project McKinley delivered an interesting speech, Apr. 6, 1882, in which, while not giving his unqualified approval to the creation of a commission, he insisted that a protective policy should never for an instant be abandoned or impaired.

The elections of 1882 occurred while the tariff commission was still holding its sessions, and the Republicans were defeated. The Democracy carried Ohio by 19,000, and elected 13 of the 21 congressmen. McKinley had been renominated, after a sharp contest, and was elected by eight votes over his Democratic competitor, Jonathan H. Wallace. At the short session an exhaustive report by the tariff commission was submitted, and from this the Ways and Means Committee framed and promptly introduced a bill reducing existing duties, on the average, about 20 per cent. McKinley supported this measure in an explanatory and argumentative speech, Jan. 27, 1883, but it was evident from the start that it could not become a law, and the Senate substitute was enacted instead. In contrasting the respective advantages of the two revenue systems, he said: "If labor was degraded on this side of the Atlantic as on the other, we might compete with the best manufacturers of the world in any market. No lover of his race, no friend of humanity, wants reduced wages. I do not speak for capital. Capital can take care of itself. Rob it of its profits in any of the so-called protected industries, and it will seek other avenues of investment and profit. I speak for the workingmen of my district, the workingmen of Ohio, and of the country." Here Mr. Springer, of Illinois, interjected: "They did not speak for you very largely at the last election." McKinley replied, amid great applause on both sides of the Chamber: "Ah, my friend, my fidelity to my constituents is not measured by the support they give me! I have convictions upon this subject which I would not surrender or refrain from advocating if 10,000 majority had been entered against me." He delivered a speech on the Morrison tariff bill, Apr. 30, 1884, which was everywhere accepted as the strongest and most effective argument made against it. At the conclusion of the general debate, May 6, 41 Democrats, under the leadership of Mr. Randall, voted with the Republicans to defeat the bill.

At the Ohio Republican State Convention of that year, 1884, McKinley presided, and was unanimously elected a delegate at large to the National convention. He disliked to oppose Senator Sherman, but he was an avowed supporter of Mr. Blaine for the presidency, and did much to further his nomination. He served on the Committee on Platform, drafted its tariff planks, and read it to the convention. In the campaign he was equally active and prominent. The Democrats had carried the Ohio Legislature in 1883, and he was again gerrymandered into a district supposed to be strongly against him. He accepted a renomination, made a diligent canvass, and defeated David R. Paige, then in Congress, by 2,000 majority. He accompanied Mr. Blaine on his Western tour, speaking constantly with him from the same car or platform, and, after the October election in Ohio, devoted his time to the campaign in West Virginia and New York.

In the Ohio gubernatorial canvass of 1885 Major McKinley was equally active, conspicuous, and popular. He also went to Virginia in October and spoke for Mahone and Wise at Petersburg, urging the people of the Old Dominion to declare for protection as the best promoter of their material prosperity. "Make it possible," said he, "to break down the prejudices of the past. Get out from under your ancestral tree. Recognize and give force to the Constitution, permit every man to vote for the party of his choice, and have his ballot honestly counted. Push to the front where you belong as a State and a people. Be assured that the Republicans of the North harbor no resentments—only ask for the results of the war. They wish you the highest prosperity and greatest development." His district had been restored in 1886, and he was again unanimously nominated for Congress for the sixth time, and elected by 2,550 majority over Wallace H. Phelps.

In Congress, Apr. 2, 1886, he made a notable speech on arbitration as the best means of settling labor disputes. "I believe in arbitration as a principle," said he. "I believe it should prevail in the settlement of international differences. It represents a higher civilization than the arbitrament of war. I believe it is in close accord with the best thought and sentiment of mankind; I believe it is the true way of settling differences between labor and capital; I believe it will bring both to a better understanding, uniting them closer in interest and promoting better relations, avoiding force, avoiding unjust exactions and oppression, avoiding the loss of earnings to labor, avoiding disturbances to trade and transportation; and if this House can contribute in the smallest measure, by legislative expression, or otherwise, to these ends, it will deserve and receive the gratitude of all men who love peace, good order, justice, and fair play."

The State of Ohio designated James A. Garfield as one of the two of her sons, "illustrious for their heroic renown or distinguished by civic or military services," whose statues should be placed in the Statuary Hall at the Capitol, and he delivered a memorial address on the occasion of its presentation to Congress, Jan. 19, 1886. "Great in dealing with all public questions," he said of Garfield, "dull and commonplace in none, to me he was the strongest, broadest, and bravest when he spoke for honest money, the fulfillment of the Nation's promises, the resumption of specie payments, and the maintenance of the public faith. He contributed his share, in full measure, to secure National honesty, and preserve inviolate our National honor. None did more, few, if any, so much to bring the Government back to a sound, stable, and constitutional money. He was a very giant in those memorable struggles." At the second session, Feb. 16, 1887, he delivered a memorial address on Gen. John A. Logan, of Illinois, much admired for its beauty and tenderness. "The old soldiers will miss him," said he; "the mighty oak around which their hearts were entwined, to which their hopes clung, has fallen. The veterans have lost their steady friend, Congress one of its able counselors, the Republican party one of its great leaders, the country one of its noble defenders."

He advocated the passage of the dependent pension bill, Feb. 24, over President Cleveland's veto, as a "simple act of justice," and "the instinct of a decent humanity and our Christian civilization."

The attention not only of Congress, but of the country,

was sharply arrested by Mr. Cleveland's third annual message, Dec. 6, 1887, for it was devoted to an assault on the protective tariff laws, upon which he was previously thought to hold a conservative position. A bill was immediately introduced in the House by Mr. Mills, embodying the President's views and policy, and the two parties were arrayed in support or opposition to it. Then occurred a most remarkable debate. Absenting himself from Congress a few days, Mr. McKinley returned to Canton, Dec. 13, 1887, and delivered a masterly address before the Ohio State Grange on "The American Farmer." In this he declared against alien landholding, and advised his hearers to remain true to their faith in protection. "We must avoid in this country," said he, "the holding of large tracts of land by nonresident owners for speculative purposes, and set our faces against alien landholding in small or large tracts. Our public domain must be rededicated to our own people, and neither foreign syndicates nor domestic corporations must be permitted to divert it from the hallowed purpose of actual settlement and cultivation by real farmers." He also went to Boston and discussed before the Home Market Club, Feb. 9, 1888, the question of "free raw material," upon which the majority in the House counted confidently to divide their Republican opponents, with such breadth and force that the doctrine was abandoned in New England, where it was supposed to be strongest.

On Feb. 29 he addressed the House on the bill to regulate the purchase of Government bonds, not so much in opposition to the measure, for he heartily favored their retirement as speedily as possible, but because of the wrong impression sought to be conveyed. The President and the Secretary of the Treasury, he said, had always had abundant authority to buy bonds as fast as the revenues admitted, and "their ulterior motive in piling up a surplus of $60,000,000 in the Treasury, without retiring any of them, was evidently for the purpose of creating a condition of things in the country which would get up a scare and stampede against the protective system." He was willing to do anything to help "put in circulation the millions they had been hoarding, and pay off that amount of Government debt, but he would first have the country understand why the Administration had not done this long ago."

On April 2 he presented to the House the views of the minority of the Ways and Means Committee on the Mills tariff bill, which he had himself mainly prepared. In concluding this report, they said: "The minority regard this bill not as a revenue reduction measure, but as a direct attempt to fasten upon this country the British policy of free foreign trade. So viewing it, their sense of obligation to the people, and especially the working people employed in manufacturing and agriculture in all sections of our common country, impel them to resist it with all their power. They will assist the majority in every effort to reduce the redundant income of the Government in a direct and practicable way; but every effort of fiscal legislation which will destroy or enfeeble our industries, retard material development, or tend to reduce our labor to the standard of other countries will meet with their persistent and determined opposition." On May 18, the day the general debate was to close, McKinley delivered what was described at the time as "the most effective and eloquent tariff speech ever heard in Congress." In a well-turned illustration, at the expense of his colleague, Mr. Morse, of Boston, he showed, by exhibiting to the House a suit of clothes purchased at the latter's store, that the claims of Mills as to the prices of woolens were absurd, and by equal tact he convinced his hearers of the bad policy of our Government importing foreign blankets for the army, at the expense of domestic manufacturers and home labor, for the sake of saving about 30 cents apiece on them. Some of his objections to the bill, as it was then before the House, were so conclusive that its authors felt constrained to amend it in the particulars enumerated. He held that protection was from first to last a contention for labor, whether it should be well paid and independent, as befitted citizens of the republic, or poorly paid and degraded, as was conspicuously the case in governments where its opportunities and privileges were most contracted. "The hope of the country," said he, in conclusion, "is in the ballot. The future, and, as I conceive, the welfare and progress of the republic, the future condition of the wage-earners, depends upon the issue to be settled in November. Americans who love their country must be on guard on that day of supreme concern; it is their duty, their one great opportunity. Parties must be subordinated to the great interests of the masses. No party necessity is great enough to force its adherents against the country's best interests. I care not what in the future may be the party name which stands for this system, which stands for the people, I will follow its flag under whatever designation or leadership, because it is my country's flag and represents its greatness and its glory." Both Congress and the country heartily applauded this speech. The feeling among his colleagues may be shown by an incident of the day. Judge Kelley, the Republican leader of the House, had chosen McKinley to close the debate, but Mr. Haskell had begged that privilege, and McKinley at once conceded it to him. When McKinley sat down, Haskell leaned over his desk, just back of McKinley's, and, clasping the latter's hand enthusiastically, declared, "Major, I shall speak last, but you have closed the debate." The press of the country gave it unusual attention, Republican committees scattered millions of copies of it, and it became a text-book of the campaign.

At the Ohio convention of 1888 McKinley was elected a delegate at large to the Republican National Convention, and took an active part in its proceedings. As chairman of the Committee on Resolutions he had a large share in the preparation of the platform, reported it to the convention, and secured its unanimous adoption. He was from the start the choice of many delegates for President, and when it was ascertained that Mr. Blaine would not accept the nomination, a movement in his favor began. All the Republican congressmen then in Washington, considering his availability greater than that of any name presented, united in a telegram urging his selection. But he had gone to the convention committed to John Sherman, and viewed with abhorrence the idea of himself accepting an honor which he was earnestly seeking for another. The first day's balloting was indecisive, but on Saturday morning it was evident that sentiment was rapidly centering upon him, and this the next roll call soon developed. McKinley leaped upon his chair at the head of the Ohio delegation, and in the hush of the moment was heard by every man in the hall. "I am not insensible to the honor you would do me," he said, "but in the presence of the duty resting upon me I can not remain silent with honor. I can not consistently with the wish of the State whose credentials I bear and which has trusted me; I can not with honorable fidelity to John Sherman, who has trusted me in his cause and with his cause; I can not consistently with my own views of personal integrity, consent, or seem to consent, to permit my name to be used as a candidate before this convention. I would not respect myself if I could find it in my heart to do, or permit to be done, that which could even be ground for any one to suspect that I wavered in my loyalty to Ohio, or my devotion to the chief of her choice, and the chief of mine. I do not request, I demand, that no delegate who would not cast reflection upon me shall cast a ballot for me." The effect on the convention was as he intended; but the pressure from the country for his nomination was by no means abated. The Connecticut and New Jersey delegations both determined to vote for him unanimously; but he went to their rooms and, in the words of a delegate, implored them "almost with tears in his eyes" not to do so. To one who suggested that he had done as noble a thing as was ever known in politics, he simply asked, "Is it such an honorable thing not to do a dishonorable act?" Although Congress remained in session through most of the campaign, he spoke throughout the country as widely and frequently as his official duties admitted. His best address, perhaps, was at Atlanta, Ga., Aug. 21, on the benefits of protection to the South, ever a favorite topic with him. "The protective system must stand as a whole or fall as a whole," he declared. "As Burke said of liberty, it is the clear right of all or of none. It is only perfect when universal. Men of Georgia, upon this great industrial question there should be no North or South. To us of every section the interests of our homes are uppermost; we have not been intrusted with the care of other nations and other peoples. We will not interfere with them; we bid them not to interfere with us. In this conflict, influenced by patriotism, National interest, and National pride, let us be Americans."

He was for the seventh time nominated and elected to Congress in the following November, defeating George P. Ikert by 4,100 votes.

In the Ohio campaign of 1889 he made about 60 speeches in half as many counties. One of the best of these was on "Protection and Revenue," before a great audience in Cleveland, Oct. 5. At the organization of the Fifty-first

Congress he was a candidate for Speaker, but was beaten on the third ballot in the Republican caucus by Thomas B. Reed. He resumed his place on the Ways and Means Committee, and on the death of Judge Kelley became its chairman.

Thus devolved upon him, at a most critical juncture, the leadership of the House, under circumstances of peculiar difficulty, his party having only a nominal majority, and it requiring always hearty concord and co-operation to pass any important measure. The minority had resolved upon a policy of obstruction and delay, declaring they would clog the wheels of legislation, and, by refusing to participate in business, prevent anything being done. They held that, though actually present, they were constructively absent whenever they refused to respond to roll call, and could not then be counted to make up a quorum. The Speaker proceeded nevertheless to count them, and this brought about a bitter contest over the rules of procedure, upon which McKinley spoke (Jan. 30, 1890) with moderation, thoroughness, and strength, and with his usual effectiveness. His argument in favor of the Republican position was pronounced the ablest made, and has been characterized as "more like the brief of a great lawyer than a speech in a heated political controversy." The Republican side had wavered in the first attack of the opposition, but they now rallied solidly to McKinley's support, and the cause was won, the Speaker himself heartily thanking him for his great and timely assistance. On Apr. 24, 1890, he spoke in favor of sustaining the civil-service law, to which there was decided opposition. "The Republican party," said he, "must take no step backward. The merit system is here, and it is here to stay."

On Dec. 17, 1889, he introduced the first important tariff measure of the session—a bill "to simplify the laws in relation to the collection of the revenue." Its object, as explained by him, was "to protect the honest importer in the U. S. against the unscrupulous and dishonest importer; to protect American producers and dealers from the undervaluations and frauds that had long been practiced upon them; to take the business of importing out of the hands of dishonest men and place it, as it once was, in the hands of honest agents, factors, and merchants." The bill passed the House Mar. 5, and the Senate, as amended, Mar. 20, went to a conference committee, and was approved June 10, 1890. It is known as the "customs administration bill." Meanwhile (Apr. 16) he introduced the general tariff measure that has since borne his name, and that for four months had been under constant consideration by the Ways and Means Committee, during which time every interest in the country that had asked for it had had a hearing. All this entailed a burden of work and trouble upon the chairman that it is impossible to conceive, but it was borne with patience and consideration. His speech in support of the measure, May 7, sustained his high reputation, and, despite the many sharp differences of opinion as to the particular schedules or items, its reception by the House proved conclusively that the passage of the bill was assured. The bill was passed by the House on May 21, but was debated for months in the Senate, that body finally passing it, as amended, on Sept. 11. The House accepted the reciprocity amendment, proposed by the Senate, which McKinley had unavailingly supported before the House Committee, the Senate accepted the internal-revenue sections insisted upon by the House, and the bill became a law Oct. 6, 1890. This bill received the support of all the Republicans in Congress who voted upon it, except three. Its passage was hardly effected, however, before the general election occurred, and in this the Republicans were, as anticipated, badly defeated. His own district had been gerrymandered again, so that he had 3,000 majority to overcome. He accepted the nomination for Congress, and entered the fight with the determination to deserve success, even though the odds against him were invincible. His competitor was Hon. John G. Warwick, a wealthy merchant and coal operator, who was ably supported by the strongest Democratic leaders of the country. Despite the fact that the tide of public sentiment was clearly against his party, and that the most outrageous imposition was practiced upon the people in the outcry about the prices of all kinds of goods being advanced by the new tariff, McKinley still ran largely ahead of his ticket and came within 300 of being elected. No Republican had ever received nearly so many votes in the counties composing the district. Immediately after the election a popular movement began in Ohio for his nomination for Governor, and the State convention in June, 1891, made him its candidate by acclamation. In Congress he spoke and voted for the eight-hour law; he advocated efficient antitrust and antioption laws; he supported the direct-tax refunding law, in an argument that abounds with pertinent information; and he presented a resolution declaring that nothing in the new tariff law should be held to invalidate our treaty with Hawaii. On the occasion of the seventieth anniversary of the birth of Judge Thurman, at Columbus, in Nov., 1890, Mr. Cleveland spoke upon "American Citizenship," and "made cheapness the theme of his discourse, counting it one of the highest aspirations of American life." McKinley, replying to this address at the Lincoln banquet in Toledo, Feb. 12, 1891, held that such a boon as "cheap coats" meant inevitably "cheap men," with all the evils of cheap and degraded labor. He spoke of the future most confidently, and, while not arrogating to himself undue credit, he in nowise shirked responsibility for the new tariff law, which was then condemned throughout the country by both the Democratic and independent parties and press, as well as by many wavering Republican leaders and journals.

His popularity with the old soldiers was great. He spoke frequently at their National Encampments—at San Francisco, Indianapolis, Washington, and Pittsburg—and made many patriotic addresses by their special request, such as that on "The American Volunteer Soldier," Memorial Day, 1889, in New York, or on "Pensions and the Public Debt," Canton, Ohio, May 30, 1891. He opened the Ohio campaign at Niles, Aug. 22. In this speech, as in every other of the 134 made by him in that campaign, during which he visited all the eighty-eight counties in Ohio but three, and often spoke to three or four audiences at different points in a single day and night, he declared his unalterable opposition both to free trade and free silver. "My opponent, Gov. Campbell," said he, "declared in a recent newspaper interview that, while he had his doubts about it, he was 'willing to chance the free and unlimited coinage of silver.' I am not willing to 'chance it.' Under present conditions, the country can not afford to chance it. We can not gamble with anything so sacred as money, which is the standard and measure of all values. I can imagine nothing which would be more disturbing to our credit and more deranging to our financial affairs than to make this the dumping-ground of the world's silver." McKinley polled the largest vote ever cast for Governor in Ohio. Campbell had been elected in 1889 by 11,060 plurality in a vote of 775,000: McKinley now defeated him by 21,500 in a total of 795,000. His inaugural address, Jan. 11, 1892, was devoted exclusively to State topics, except in its reference to congressional redistricting, in which he advised that "partisanship should be avoided." He declared that "free suffrage was of little service to the citizens if its force could be defeated by legislative machinations in the form of gerrymanders."

Soon after his inauguration as Governor the presidential campaign began, and he was importuned to allow the use of his name as a candidate. To every such suggestion he promptly replied that he believed Gen. Harrison justly entitled to another term, and heartily favored his renomination. He was again a delegate at large from Ohio to the national convention, and was its permanent chairman. The opponents of the president persisted in urging his name, and the delegations from Kansas and West Virginia told him that they intended to vote for him. He asked them not to do so, but urged them to support Harrison, and made the same request of every individual delegate who approached him on the subject. His wishes were so well known that no delegate ventured to present his name, knowing he would immediately withdraw it; but when the ballot was taken many persisted in voting for him, the Ohio delegation responding 44 to 2 for him. He at once challenged this vote, from the chair, and put himself on record for Harrison, who on the entire roll call received 535 votes; Blaine, 182; McKinley, 182; Reed, 4; and Lincoln, 1. During the canvass McKinley spoke in Maine, Massachusetts, New York, Pennsylvania, Michigan, Illinois, Indiana, Missouri, Kansas, Nebraska, Iowa, and Ohio, to great and enthusiastic audiences. His principal political addresses of the year were those at Ann Arbor, Mich., May 17, to a national convention of college clubs; on "The Triumph of Protection," before the Nebraska Chautauqua at Beatrice, Aug. 2; and on "The Issues of 1892" at Philadelphia, Sept. 23.

The fight was lost, the people seemed to have repudiated protection, and, as in 1890, the law bearing his name, as well

as he himself, was the subject of sneers and jests from every quarter. But he lost neither courage nor confidence. He had no apologies or excuses to offer. He had not sought credit for his efforts for protection, and he feared no criticism.

In his first annual message, Jan. 3, 1893, he called attention to the financial condition of the State, enjoined economy in appropriations, and the application of strict business principles in every part of the public service. His sympathy with laboring men is apparent in his recommendation of additional protection to steam and electric railroad employees, and his interest in the problems of municipal government by his approval of what is called the "Federal plan" of administration. On the seventy-first anniversary of the birth of Ulysses S. Grant he delivered an address in Galena, Ill., and on June 20 a memorial address on Rutherford B. Hayes in Delaware, Ohio, both of which were admired for their research and beauty. At the Republican convention in Ohio he was unanimously renominated for Governor, and he was re-elected by an overwhelming majority, the greatest ever recorded (with a single exception during the war) for any candidate up to that time in the history of the State. His competitor was Lawrence T. Neal, who, as a member of the Committee on Resolutions at the Democratic National Convention of 1892, had written the plank denouncing the new tariff law as a "fraud," as "unconstitutional," as a "sham," and as "the culminating atrocity of class legislation." The issues discussed were National, and McKinley's voice was again heard in every locality in the State in earnest condemnation of "those twin heresies, free trade and free silver." In his second annual message he recommended biennial sessions of the Legislature; a revision of the tax laws by a commission created for the purpose; condemned any increase of local taxation and indebtedness; enjoined the necessity for economy; and warned his party, which had elected three fourths of the Legislature, that the greater its power the vaster were its responsibilities, and the less excusable was needless or reckless legislation.

On Feb. 22, 1894, McKinley delivered an address on the life and public services of George Washington, under the auspices of the Union League Club in the Auditorium at Chicago, which gave much gratification to his friends and admirers. He reluctantly consented to speak in Minneapolis on the tariff question Mar. 28, fearing it would be impossible to procure a representative audience at so early a season. Every county and town in the State was represented, and the large exposition hall in which the National Convention had been held was filled to its utmost capacity by an enthusiastic audience. Beginning at Bangor, Me., Sept. 8, and continuing through the next two months, he was constantly on the platform. The Wilson-Gorman tariff law had just been enacted, and to this he devoted his chief attention.

At Indianapolis, Sept. 26, Gen. Harrison introduced him to an audience such as had never before assembled in that city on the occasion of the opening of a State campaign, in the following felicitous words: "Major McKinley has endeared himself to all by his record as a gallant soldier, battling for the flag. He has honored himself, his State, and the country by his conspicuous services in high legislative and executive places. No man more than he is familiar with the questions that now engage public thought. No man is more able than he lucidly to set them before the people. I do not need to invoke your attention to what he shall say. He will command it." After returning to Ohio to open the State campaign at Findlay, Gov. McKinley set out for the West, and in a series of speeches through Missouri, Kansas, Nebraska, Iowa, Minnesota, Wisconsin, Illinois, Indiana, Michigan, and again in Ohio, was greeted apparently by the entire populace. He proved himself one of the most remarkable campaigners the country ever has known. His meetings began at daybreak and continued until nightfall or later from his car, or from adjacent platforms, crowds greeting him at every station, and, whether stops had been arranged or not, blocking the track until he appeared and addressed them. He frequently spoke a dozen times a day, and two, three, or four times at night. In his trip through Wisconsin he spoke twenty-three times in sixteen hours. At Chicago the greatest political meeting in the history of the city greeted him; and at daylight he was speeding through Ohio, to conclude the campaign by a tour of his own State. On undertaking the journey he had agreed to make 46 speeches. He made them, and 325 more, in 300 towns. For more than eight weeks he averaged seven speeches a day, ranging in length from ten minutes to an hour; and in this time he traveled over 16,000 miles and addressed 2,000,000 people. Never were more effective speeches delivered, for at every point visited his party achieved phenomenal victories, and it carried the popular branch of Congress by more than a two-third majority.

During the ensuing winter his official duties as Governor were made the more arduous by the prevalence of great distress in the mining districts of the Hocking valley. Gov. McKinley, by appeals to the generous people of the State, raised by voluntary contributions sufficient funds and provisions to meet every case of actual privation, the bulk of the work being done under his personal direction. Several serious outbreaks occurred during his administration, at one time requiring the presence of 3,000 of the National Guard in the field and entailing an outlay of more than $60,000, but this extraordinary expense was met by most advantageous arrangements with private capitalists without the expense and delay of an extra session of the Legislature. On three occasions prisoners were saved from mobs and safely incarcerated in the State prison. His declaration that "lynchings must not be tolerated in Ohio" was literally made good for the first time in any State administration. In Feb., 1895, he delivered notable addresses at Albany, N. Y., before the Unconditional Republican Club, on Lincoln, and at Rochester, on "The Business Man in Politics." In the following April he visited Hartford, Conn., and spoke to a State club that bore his name, and on Memorial Day he delivered an oration on Grant at his tomb in Riverside Park, New York city. In the ensuing political canvass he confined his speaking to Ohio, where, under his leadership, a decisive Republican victory was won.

On the expiration of his term as Governor he returned to his old home at Canton, at which he quietly remained during the next six months, except for a visit to Chicago to address the Marquette Club on Lincoln, Feb. 12, 1896. The country was already ablaze with political excitement, and many friendly advisers urged him not to speak there, as he might give his rivals the advantage of any possible mistake on such an occasion. But he spoke with his usual candor and sincerity, and, using Lincoln's views on the tariff as a text, boldly advanced his views upon what should constitute the Republican platform in the pending campaign. Simultaneously throughout the country began a movement in his favor that proved almost irresistible in every popular convention. State after State and district after district declared for him, until, when the National Convention assembled, he was the choice of more than two-thirds of the delegates for President, on the very platform that four months before he had so clearly outlined. Early in the contest he announced his determination not to engage in the speaking campaign, his only contribution to the cause to be his letter of acceptance. This proved to be one of the strongest papers of its kind in the annals of American politics, but the people were not content. Realizing that they could not induce him to set out on what he thought an undignified vote-seeking tour of the country, they began to flock by thousands to his modest home in Canton, and here from his doorstep he welcomed and spoke to them. In this manner more than 300 speeches were made from June 19 to Nov. 2, 1896, to the more than 750,000 strangers who came in from all parts of the country for that express purpose. His only departure from home during the campaign was a hasty trip to Cleveland to speak at the centennial anniversary of that city.

Enthusiastic visitors from States as distant as Nebraska, Kansas, Missouri, Tennessee, Virginia, Maryland, Vermont, and New York came daily to mingle with the shouting thousands from all parts of Illinois, Indiana, Michigan, Kentucky, West Virginia, Pennsylvania, and Ohio. About thirty States sent such delegations, and more than thirty times as many political clubs and organizations were represented in them. Men of both old parties and both old sections, and equally enthusiastic women and children, with every species of music and decorations. More than 50,000 came at the formal opening of the speaking campaign, and nearly as large crowds on three other great days. They tore down and carried away the wooden fences piecemeal, but were always good-natured and devoted to the leader, whose charming personality attracted them. His speeches were as remarkable for their good sense, originality, versatility, and effectiveness as these pilgrimages were unique and unprecedented. In spite of the enormous strain upon Major

McKinley's mental resources, his physical powers were put to the sorest trial, yet no visitor was ever repelled or disappointed. Not only was every delegation satisfied, but the country each morning was given some new text for contemplation and conversation, always patriotic and encouraging to the cause he espoused. Nothing like it was ever before known.

In the Republican National Convention in St. Louis in June, 1896, he was nominated for President on the first ballot, and in the ensuing election he received a popular vote of 7,104,779, and a plurality of 601,854 over his principal opponent, William J. Bryan. In the electoral college McKinley received 271 votes, against 176 for Bryan. The prominent issues in the canvass were the questions of free coinage of silver and restoration of the protective tariff system.

He was inaugurated Mar. 4, 1897, and appointed as his cabinet: John Sherman, Secretary of State; Lyman J. Gage, Secretary of the Treasury; Russell A. Alger, Secretary of War; John D. Long, Secretary of the Navy; Joseph McKenna, Attorney-General; James A. Gary, Postmaster-General; Cornelius N. Bliss, Secretary of the Interior; James Wilson, Secretary of Agriculture. Before the term ended Secretary Sherman retired and was succeeded by William R. Day, and he by John Hay. Secretary Alger was succeeded by Elihu Root, Attorney-General McKenna by John W. Griggs, Postmaster-General Gary by Charles Emory Smith, and Secretary Bliss by Ethan Allen Hitchcock.

President McKinley immediately called an extra session of Congress, to meet Mar. 15, for the purpose of revising the tariff. Mr. Nelson Dingley, of Maine, introduced the new measure on the first day of the session, and it was reported from the Ways and Means Committee on the 19th. It passed the House Mar. 31, and the Senate July 7; and after the question of amendments had been settled between the two Houses it received the President's signature July 24. The most important event of this administration was the war with Spain in 1898, which was brought on primarily by the condition of affairs in Cuba, and was perhaps hastened by the destruction of the battle-ship Maine in Havana harbor (Feb. 15). The President exhausted the resources of diplomacy to prevent the war, but, seeing the probability of it, hastened every preparation for a conflict. The result was the defeat of the Spanish forces in every battle, the end of Spanish dominion in Cuba, and the acquisition by the United States of Porto Rico and the Philippine Islands.

A treaty for the annexation of the Hawaiian Islands was signed on June 16, 1897, and was confirmed by the Senate July 7, 1898, and on Aug. 12 the formal transfer of sovereignty was made.

In 1900 the Republican National Convention unanimously renominated President McKinley, and placed Theodore Roosevelt on the ticket for Vice-President. The President's principal opponent, as before, was William J. Bryan, and the issues were the same. In the election, Mr. McKinley received a majority over all of 443,054, and a plurality over Mr. Bryan of 832,280. In the electoral college he received 292 votes, against 155 for Mr. Bryan.

At the Pan-American Exposition, held in Buffalo in the summer of 1901, Sept. 5 was set apart as President's day. The attendance was very large, and President McKinley spoke to an audience estimated at 30,000 persons. His address was not only appropriate to the occasion, but significant of his policy for his new term, and it at once attracted attention and excited comment, mainly favorable, all over the world. The chief interest centered in these passages:

"Expositions are the time-keepers of progress. They record the world's advancement. They stimulate the energy, enterprise, and intellect of the people, and quicken human genius. They go into the home. They broaden and brighten the daily life of the people. They open mighty storehouses of information to the student. Every exposition, great or small, has helped to some onward step. . . . Comparison of ideas is always educational and, as such, instructs the brain and hand of man. Friendly rivalry follows, which is the spur to industrial improvement, the inspiration to useful invention and to high endeavor in all departments of human activity. It exacts a study of the wants, comforts, and even the whims of the people, and recognizes the efficacy of high quality and low prices to win their favor. The quest for trade is an incentive to men of business to devise, invent, improve, and economize in the cost of production. Business life, whether among ourselves, or with other peoples, is ever a sharp struggle for success. It will be none the less in the future. . . . Without competition we would be clinging to the clumsy and antiquated processes of farming and manufacture and the methods of business of long ago, and the twentieth would be no further advanced than the eighteenth century. But though commercial competitors we are, commercial enemies we must not be. The Pan-American Exposition has done its work thoroughly, presenting in its exhibits evidences of the highest skill and illustrating the progress of the human family in the Western Hemisphere. This portion of the earth has no cause for humiliation for the part it has performed in the march of civilization. It has not accomplished everything; far from it. It has simply done its best, and without vanity or boastfulness, and recognizing the manifold achievements of others it invites the friendly rivalry of all the powers in the peaceful pursuits of trade and commerce, and will coöperate with all in advancing the highest and best interests of humanity. The wisdom and energy of all the nations are none too great for the world work. The success of art, science, industry, and invention is an international asset and a common glory. . . . My fellow-citizens, trade statistics indicate that this country is in a state of unexampled prosperity. The figures are almost appalling. They show that we are utilizing our fields and forests and mines, and that we are furnishing profitable employment to the millions of workingmen throughout the United States, bringing comfort and happiness to their homes, and making it possible to lay by savings for old age and disability. That all the people are participating in this great prosperity is seen in every American community and shown by the enormous and unprecedented deposits in our savings-banks. Our duty in the care and security of these deposits and their safe investment demands the highest integrity and the best business capacity of those in charge of these depositories of the people's earnings. . . . We have a vast and intricate business, built up through years of toil and struggle in which every part of the country has its stake, which will not permit of neglect, nor of undue selfishness. No narrow, sordid policy will subserve it. The greatest skill and wisdom on the part of manufacturers and producers will be required to hold and increase it. Our industrial enterprises, which have grown to such great proportions, affect the homes and occupations of the people and the welfare of the country. Our capacity to produce has developed so enormously and our products have so multiplied that the problem of more markets requires our urgent and immediate attention. Only a broad and enlightened policy will keep what we have. No other policy will get more. In these times of marvelous business energy and gain we ought to be looking to the future, strengthening the weak places in our industrial and commercial systems, that we may be ready for any storm or strain. . . . By sensible trade arrangements which will not interrupt our home production we shall extend the outlets for our increasing surplus. A system which provides a mutual exchange of commodities is manifestly essential to the continued and healthful growth of our export trade. We must not repose in fancied security that we can forever sell everything and buy little or nothing. If such a thing were possible it would not be best for us or for those with whom we deal. We should take from our customers such of their products as we can use without harm to our industries and labor. Reciprocity is the natural outgrowth of our wonderful industrial development under the domestic policy now firmly established. . . . What we produce beyond our domestic consumption must have a vent abroad. The excess must be relieved through a foreign outlet, and we should sell everywhere we can and buy wherever the buying will enlarge our sales and productions, and thereby make a greater demand for home labor. . . . The period of exclusiveness is past. The expansion of our trade and commerce is the pressing problem. Commercial wars are unprofitable. A policy of good-will and friendly trade relations will prevent reprisals. Reciprocity treaties are in harmony with the spirit of the times; measures of retaliation are not. If, perchance, some of our tariffs are no longer needed for revenue or to encourage and protect our industries at home, why should they not be employed to extend and promote our markets abroad? Then, too, we have inadequate steamship service. New lines of steamships have already been put in commission between the Pacific coast ports of the United States and those on the western coasts of Mexico and Central and South America. These should be followed up with direct steamship lines between the western coast of the United States and South American

ports. . . . We must build the Isthmian canal, which will unite the two oceans and give a straight line of water communication with the western coasts of Central and South America and Mexico. The construction of a Pacific cable can not be longer postponed. . . . Let us ever remember that our interest is in concord, not conflict; and that our real eminence rests in the victories of peace, not those of war. We hope that all who are represented here may be moved to higher and nobler effort for their own and the world's good, and that out of this city may come not only greater commerce and trade for us all, but, more essential than these, relations of mutual respect, confidence, and friendship which will deepen and endure. Our earnest prayer is that God will graciously vouchsafe prosperity, happiness, and peace to all our neighbors, and like blessings to all the peoples and powers of earth."

The next afternoon (Sept. 6) a reception was held in the Temple of Music, on the Exposition grounds, at which all who wished were invited to pass in line and shake hands with the President. In the line was a man whose right hand was wound about with a handkerchief. This concealed a revolver, and as the President offered his hand, turning it to accommodate the left hand of the stranger, the miscreant fired through the handkerchief and inflicted a slight flesh wound on the President's breast. Before the assassin could be knocked down or disarmed he fired a second bullet, which passed through the stomach. Surgical aid was close at hand, and very soon the wounded President was on the operating-table in the emergency hospital. The surgeons sewed up both wounds in the stomach, and as the shock appeared to be comparatively light Mr. McKinley was removed in the evening to the home of John G. Milburn, president of the Exposition. The patient progressed so rapidly toward apparent recovery that in five days he was pronounced out of danger; but the next day he showed signs of a relapse, and from that point he failed rapidly until he breathed his last 2:15 Saturday morning, Sept. 14. His bearing in that sorrowful week was in keeping with his whole life and character—courageous and charitable. When he was shot, fearing that the bystanders would take summary vengeance on the assassin, he exclaimed, "Let no one hurt him," and the only time that he inquired about the felon it was to be assured that he had not been lynched. When the surgeons announced to him that an operation was necessary, he said, "Gentlemen, I wish you to do whatever in your judgment is best." He was cheerful as he lay helpless during the days that followed, often speaking of his plans for the future. Forty-eight hours before the end came his physicians informed him what it must be. He took an affecting farewell of his wife, and then softly chanted portions of his favorite hymns—"Abide with me" and "Nearer, my God, to Thee." His last words were, "It is God's way—His will be done," and "Good-bye, all! Good-bye!" The story of his last hours, considered in connection with his character and the history of his life, reads like the close of some great Shakespearean drama.

The body was taken to Washington, where it lay in state in the Capitol, and thence to Canton, Ohio, where the funeral services were held on Thursday, Sept. 19—the twentieth anniversary of the death of President Garfield. The assassin had declared himself an anarchist, and when the President died it required a large force of militia as well as police to protect him from the crowd that surrounded the Buffalo jail.

The assassin was tried speedily, two eminent lawyers being assigned by the court for his defense, and was found guilty of murder in the first degree. On Sept. 26 he was sentenced to be executed by electricity in the week beginning Oct. 28—the earliest date permitted by law. He declared in court that he had no accomplices whatever.

A volume of Mr. McKinley's speeches, compiled by Joseph P. Smith, was published in New York in 1893, and a campaign life by Robert P. Porter in Cleveland in 1896.

McKinney: city (founded in 1846; named after Collin McKinney, an early settler); capital of Collin co., Tex. (for location of county, see map of Texas, ref. 2–I); near the east fork of Trinity river; on the Houston and Tex. Cent. and the Sherman, Shreve. and S. railways; 32 miles N. of Dallas, 135 miles N. E. of Austin. It is in an agricultural and cotton-growing region; contains 5 churches, McKinney Institute, a public-school building, and 4 weekly newspapers; and has a cotton-compress, cotton-oil mill, flour-mill, ice-factory, planing-mill, important live-stock interests, and electric lights. Pop. (1880) 1,479; (1890) 2,489; (1900) 4,342.
EDITOR OF "DEMOCRAT."

Mack'intosh, Sir JAMES, M. D., LL. D., F. R. S.: philosopher and politician; b. at Aldourie, Inverness-shire, Scotland, Oct. 24, 1765; graduated M. A. in 1784 at King's College, Aberdeen, and M. D. at Edinburgh 1787; went to London, and in 1791 published his *Vindiciæ Gallicæ*, an eloquent defense of the French Revolution against the strictures of Burke's *Reflections*, which at once won him the favor of the Whig leaders; supported himself by literary work, and in 1795 was called to the bar at Lincoln's Inn; delivered in 1799–1800 at Lincoln's Inn his brilliant *Lectures on the Law of Nature and of Nations*; won a splendid fame at the bar; was knighted 1803, and was recorder of Bombay 1804–06; judge of admiralty 1806–11; returned to England after a highly honorable career in the East, and entered Parliament in 1813 from Nairn; was Professor of Law and General Politics at Haileybury College 1818–24, still taking an important place in parliamentary business; in 1830 became a commissioner of Indian affairs. D. in London, May 30, 1832. Among his more important works are a brief *History of England* (1830), extending only to the reign of Elizabeth, but completed by Wallace and Bell (10 vols.); a *Dissertation on the Progress of Ethical Philosophy* (1830), written for the *Encyclopædia Britannica*; a *Life of Sir Thomas More*: a posthumously published *History of the Revolution in England in 1688*, which was a fragment of a projected history in several volumes; and a great number of miscellaneous articles, chiefly published in *The Edinburgh Review*, containing a mass of valuable criticism, especially regarding questions of psychology and ethics. They were collected into volumes and published in the U. S. in a series entitled *Modern British Essayists*. As a parliamentary orator he did not fill the expectations based upon his forensic achievements, among which the memorable defense of Peltier (Feb. 21, 1803) was perhaps the greatest effort of British eloquence at the bar. See his *Memoirs*, by his son, containing journals, etc. (1835).

McLane', LOUIS: Congressman and diplomat; son of Col. Allen McLane (1746–1829), jurist; b. at Smyrna, Del., May 28, 1786; entered the navy as midshipman at the age of twelve years, and cruised a year in the Philadelphia; pursued studies at Newark College, Delaware; studied law with James A. Bayard, and was admitted to the bar 1807; served as a volunteer in 1814 in a company commanded by Cæsar H. Rodney, which marched to the defense of Baltimore from the threatened attack by the British; was representative in Congress 1817–27, voting against the admission of slavery in Missouri or in the Territories; was chosen Senator 1827; sent by President Jackson as minister to England May, 1829; returned in 1831 to accept the post of Secretary of the Treasury; was transferred in 1833 to the department of State in consequence of his refusal to sanction the removal of the deposits from the Bank of the U. S.; retired to private life June, 1834, settling in Maryland; was president of the Baltimore and Ohio Railroad during its completion and early management 1837–47; accepted the mission to London to settle the Oregon difficulty June, 1845; was a delegate to the constitutional convention of Maryland 1850–51. D. in Baltimore, Oct. 7, 1857.

McLane, ROBERT MILLIGAN: son of Louis McLane, diplomat; b. in Wilmington, Del., June 23, 1815; resided with his father in London 1828–31; studied in colleges in Baltimore, Md., and Paris, France; graduated at West Point Military Academy 1837; served in the army in Florida, in the Cherokee country, and in the Northwest; resigned 1843; was admitted to the bar in Baltimore the same year; was a member of the Maryland Legislature 1845–47; member of Congress 1847–51; commissioner to China 1853–55; and minister to Mexico. While in Mexico he negotiated a treaty giving President Juarez the benefit of a U. S. loan and other substantial advantages, and purchasing Lower California for a sum of several millions of dollars. The treaty was never ratified, but the policy of intervention in Mexican affairs was carried out by the U. S. navy in capturing several vessels of war belonging to the reactionary government of Miramon. After his return from Mexico he practiced at the Baltimore bar. He was a delegate to the national Democratic conventions of 1856 and 1876; member of the Forty-sixth and Forty-seventh Congresses; Governor of Maryland 1884–85; U. S. minister to France 1885–89. D. April 16, 1898.

Maclaren, JOHN JAMES: See the Appendix.

The trainshed of the Pennsylvania Railroad at Jersey City, N. J., has roof-trusses with a span of 252 feet, while its total length is 650½ feet. The roof of the St. Pancras Station in London is 690 feet long, with a span of 243 feet. The dimensions of the building for the exhibition of manufactures at the Columbian Exposition of 1893 in Chicago were 787 feet by 1,687 feet, and the main roof-trusses had a span of 368 feet.

Fig. 11.

Fig. 12.

Fig. 14 shows the iron framing of a mansard roof. These roofs (which have since their invention formed so common a feature of French architecture) of different styles, slopes, and coverings have been very generally adopted for many classes of buildings both in the city and in the country. They were at first built almost exclusively of wood and covered with slate, but the great liability to take and communicate fire has caused the use of iron and steel for framing purposes.

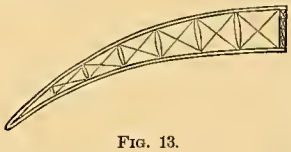

Fig. 13.

The coverings for roofs are made of various materials, among which may be mentioned the following: Thatch of straw, reeds, and heath, used probably in primitive times, and even in the present age, in rude dwellings; tiles of various shapes, which have been used from the Roman period to the present, and which probably covered the Saxon buildings; thin slabs of stone or flag; slate; lead, which was always used on mediæval roofs; tin, iron, zinc, copper; asphalted felt coated with a hot preparation of tar on which gravel is spread; shingles; canvas covered with cement and glass.

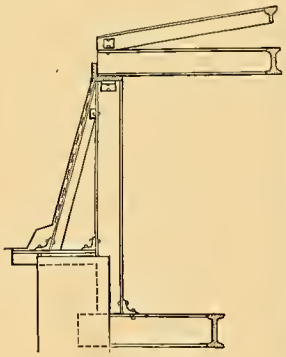

Fig. 14.

The principles governing the design of roof-trusses are similar to those for bridge-trusses, the main differences being in the data regarding snow and wind loads. The snow load is taken at various values, depending on climate, up to 15 or 20 lb. per square foot of horizontal area. The wind pressure on a vertical plane is taken at from 30 to 50 lb. per square foot. See the articles Arch, Bridges, and Stresses; also Greene's *Graphical Analysis of Roof Trusses* (1876); and Ricker's *Construction of Trussed Roofs* (1885).

Revised by Mansfield Merriman.

Rook [O. Eng. *hrōc*: O. H. Germ. *hruoh*: Icel. *hrōkr*; cf. Goth. *hrukjan*, to crow: Sanskr. *kruç-*, cry out, croak]: a bird (*Corvus frugilegus*) of the family *Corvidæ*, closely related to the common crow, which it also resembles nearly in size (it is a little smaller), as well as black color; but distinguished therefrom by the bill being little longer than the head, and in the adult naked at the base; the first primary is shorter than the eighth, the second shorter than the fifth, and the third and fourth are the longest. It is generally distributed throughout Europe and Eastern Asia. It lives in communities known as rookeries; these sometimes are very populous, occasionally containing from 2,000 to 3,000 nests, and a corresponding number of birds of different ages and sizes. In Great Britain they are considered by many an attractive feature in the landscape, and are therefore protected. The nests are generally made in tall trees. The female lays, early in the spring, about four or five greenish-blue and spotted eggs. The species is omnivorous, but does not trouble the farmer, like the crow. It is capable, like its congeners, of mimicking the sounds of other animals. The young are to some extent used as food in Great Britain and on the Continent.

Revised by F. A. Lucas.

Roon, rōn, Albrecht Theodor Emil, Count von: soldier; b. near Kolberg, Prussia, Apr. 30, 1803; entered the army in 1821; attended the military school of Berlin 1824–27; appointed teacher to the cadets in 1828, member of the topographical survey of the staff in 1833, teacher in the military school in 1835, and captain on the staff in 1836. In 1842 he was made a major, and subsequently took charge of the military instruction of Prince Frederick Charles. During the campaign in Baden he was chief of the staff of the Eighth Army-corps; was made a colonel in 1851, commander of the Twentieth Brigade of infantry in 1856, and commander of the Fourteenth Division at Düsseldorf in 1858. On Dec. 5, 1859, the prince-regent called him to take charge of the ministry of War, and (Apr. 16, 1861) also of the ministry of the Marine. After the war of 1866, which gave evidence of his talent for organization, he received from the king the cross of the Black Eagle and a dotation, and after the war with France (1870–71) he was made a count and received a new dotation. The office of Minister of the Marine he resigned Dec. 31, 1871. In the Prussian Government he represented a specific Prussian tendency in opposition to the policy of Prince Bismarck, and (Dec. 21, 1872), having handed in his resignation, he was made president of the cabinet, and a few days afterward field-marshal, but resigned in 1873. D. in Berlin, Feb. 23, 1879. See von Gossler, *Graf Albrecht von Roon* (Berlin, 1879).

Roosa, D. B. St. John: See the Appendix.

Roosevelt, Robert Barnwell: Congressman and author; b. in New York, Aug. 7, 1829; studied law, and was engaged in active practice for many years, but finally devoted himself to literature, rural sports, and politics, and in 1870 was elected to Congress; became president of the New York Sportsmen's Club; was one of the State commissioners of fisheries for many years; U. S. minister to the Netherlands 1888–89; edited *The Citizen*, a weekly journal devoted to literature and politics; published *The Game Fish of North America* (New York, 1860), *The Game Birds of the Coast and Lakes of the Northern States* (1866), and similar works; and edited, with a biographical sketch, *The Poetical Works of Charles G. Halpine* (1869).

Roosevelt, Theodore, LL. D.: twenty-sixth President of the U. S.; b. in New York city, Oct. 27, 1858. His father, also named Theodore, a merchant and philanthropist, was of Knickerbocker stock, and his mother was a descendant of Archibald Bulloch, the first President of Georgia in the Revolution. He was prepared for college in private schools, and was graduated at Harvard in 1880. After traveling in Europe he began the study of law, but abandoned it for politics. In 1881 he was elected by the Republicans to the Assembly from the Twenty-first District of New York city, and was twice re-elected. The first two Legislatures in which he sat were Democratic. In his second year he was leader of the minority in the Cities Committee, and he became its chairman in the Republican Legislature of 1884, after being an unsuccessful candidate for Speaker. He was active in promoting the passage of the first New York civil-service laws, was chairman of a committee that investigated abuses in New York city, and secured acts abolishing the fee system in county offices and depriving the aldermen of veto power over the mayor's appointments. He favored a bill reducing elevated-railroad fares, but when Gov. Cleveland vetoed it he sustained the veto. In 1884 he was a delegate at large to the Republican National Convention, where he advocated the nomination of George F. Edmunds, but he supported Mr. Blaine in the campaign. The Republicans nominated him for mayor of New York in 1886 against Henry George, the United Labor candidate, and Abram S. Hewitt, the Democratic candidate, who was elected. President Harrison appointed him a civil-service commissioner in 1889. He served efficiently until May, 1895, when he resigned, and became president of the New York city Board of Police Commissioners in the administration of Mayor Strong. He established a policy of strict enforcement of liquor and Sunday laws, which aroused much opposition.

Mr. Roosevelt was appointed Assistant Secretary of the Navy in April, 1897, and took an important part in the preparations for the Spanish War. At the outbreak of hostilities he resigned his office and raised, largely among the Western cowboys, a regiment of volunteer cavalry, who were popularly known as Rough Riders. He became lieutenant-colonel, with Dr. Leonard Wood, of the regular army, in command. From 1884 to 1888 he had been a member of the Eighth Regiment, National Guard of New York. The Rough Riders (unmounted) were with the army before Santiago, and took part in the fight at Las Guasimas, June 24,

1898, and in the capture of San Juan Hill on July 1. Col. Wood was promoted brigadier-general on July 8, and Lieut.-Col. Roosevelt became colonel. He was mentioned in the reports for gallant conduct in battle, and was distinguished for care of his men in camp.

Col. Roosevelt returned with his regiment to Montauk Point in August, 1898, was nominated for Governor of New York by the Republicans at Saratoga, Sept. 27, 1898, and was elected for the two years' term beginning Jan. 1, 1899, by a plurality of 17,786 over Augustus Van Wyck, Democrat. As Governor he reformed the administration of the canals, favored the enactment of an improved civil-service law, and applied the merit system in county offices. By a special message he induced the Legislature of 1899, at the end of the session, to pass an act taxing as real estate the value of railroad and other franchises to use public streets. Corporations and Republican leaders protested, but the Governor said he would sign it as it stood unless they could improve it without destroying its essential features. He called an extra session, secured the passage of the bill in modified form, and established the principle of street-franchise taxation.

Columbia University made Gov. Roosevelt a doctor of laws in 1899. Early in 1900 he was mentioned for Vice-President, but he desired a second term as Governor, and repeatedly announced that under no circumstances would he accept the vice-presidency. But New York party leaders joined Western delegates who were enthusiastic over Gov. Roosevelt's military record, and at the Philadelphia convention on June 21, 1900, forced him to accept the nomination for Vice-President. He made an extended speaking tour through the Western States, and was elected for the term beginning March 4, 1901, receiving 292 electoral votes, while 155 were cast for Adlai E. Stevenson, the Democratic candidate.

After the assassination of President McKinley, Sept. 6, 1901, the Vice-President hurried to Buffalo, but he left the city upon the apparent assurance of the President's recovery. He returned upon the news of President McKinley's death, Sept. 14, 1901, and on the afternoon of the same day, at the residence of Mr. Ansley Wilcox, in Buffalo, took the oath as President of the U. S. He outlined his policy in these words, spoken to the cabinet members and a few friends gathered for the occasion: "In this hour of national peril and sorrow I will say that it is my purpose to continue unbroken the policies of President McKinley for the peace, prosperity, and honor of the United States."

In 1882 he published a *Naval History of 1812*. This was followed by *Hunting Trips of a Ranchman*, in 1885; a *Life of Thomas H. Benton* in 1886, and a *Life of Gouverneur Morris* in 1887, both in the American Statesmen Series; and in 1888 by *Essays in Practical Politics* and *Ranch Life and Hunting Trail*. The first two volumes of his most important work, *The Winning of the West*, were issued in 1889. In 1890 he wrote a *History of New York City* for the Historic Towns Series; in 1893, *The Wilderness Hunter*: and the next year published the third volume of *The Winning of the West*. In 1897 he collected a volume of essays entitled *American Ideals*, which he followed with *The Rough Riders* in 1899, and *Oliver Cromwell* and a volume of addresses entitled *The Strenuous Life*, in 1900. He is also the author, in collaboration with Henry Cabot Lodge, of *Hero Tales from American History*, and he was one of the assistants of William Laird Clowes in the preparation of *The Royal Navy*.

Root, Elihu: See the Appendix.

Root, George Frederick: See the Appendix.

Roots: See Botany.

Ropes and Rope-making [*rope* is from O. Eng. *rāp*, rope: O. H. Germ. *reif*, cord, circular band > Mod. Germ. *reif*, hoop, circular band]: Rope is a general name of the stouter forms of cordage, and especially of those whose circumference exceeds an inch. They are generally made of hemp, which is first hackled or combed out to remove the dust and tow. The hackle consists of a strong board with long vertical steel prongs sharply pointed and polished. The hackling is done by hand.

The preparation machines hackle the hemp still finer for spinning into yarn. The first of these is the spreader, a machine having two endless chains fitted with gill-bars and gill-pins (steel teeth), which combs or straightens out and evens the fibers. Its spreader is fed with the hackled hemp at one end, which it throws out in a sliver from the other. From the spreader the sliver is passed through two or more drawing-frames, by which it is drawn down still more and the fibers still further combed out straight, the size of the sliver being reduced at each step. The drawing-frame is similar to the spreader, but has only one chain. The sliver is then passed to the spinner, where it is spun into yarn, and at the same time reeled upon a bobbin. An improvement in the spinner, the invention of John Good, of Brooklyn, N. Y., tubes the yarn, rendering it smoother and more even than any process yet devised. The yarn is spun right-handed. The size of the yarn varies according to the kind of rope for which it is intended. Forties—so called because forty yarns will just fill a half-inch tube—are for the finer kinds of rope; twenties, requiring twenty to fill the tube, are for cables, hawsers, etc. From the spinning-room the bobbins containing the yarn are taken to the tar-house, where they are placed in frames conveniently arranged with reference to the tar-box. This is a long box filled with tar kept during the operation of tarring at a temperature of 220° F. by means of steam-heaters. The yarns are led from the bobbins in the frame through two or more guide-plates working in a vertical plane over the tar-box, and convenient for lowering into the tar; thence to the further end between metal rollers, which press out and return to the box the superfluous tar, on to a large wooden drum to cool them; through fair-leaders, and finally to a fresh set of bobbins, where they are wound up with the utmost regularity. The bobbins containing the tarred yarn go to the laying-ground, where they are placed in frames, when the yarns are ready for hauling down, or making into strands. The laying-ground, where the rope is laid up, occupies the entire length of the ropewalk. The yarns for the strands, generally three in

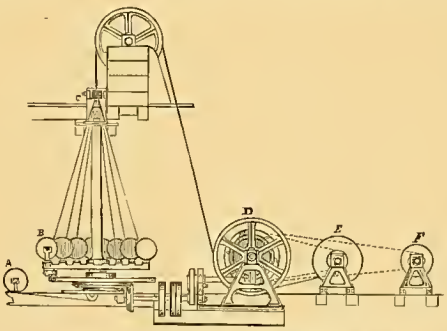

Fig. 1.—A twelve-flyer machine, for forming the strands: A, heart; B, bobbins; C, top and tube; D, draw-off drum; E, bobbin for larger sizes; F, bobbin for smaller sizes.

number, are led from the bobbins in the frame through holes bored on concentric circles in a metallic plate, thence through a tube adapted to the size of the strand, and attached to a hook on the end of a spindle in a movable machine like a car, called the former. There are a plate, a tube, and a hook for each strand, and the number of yarns to a strand is regulated by the size of the intended rope. When the machinery is put in motion, the former is drawn down the walk, and the yarns as they are hauled through the tubes are formed into left-handed strands. Closing the strands is the next step, for which two machines are used. The lower one—the layer—lays up or closes the rope, and is movable; the upper one, which keeps the proper twist in the strand while laying, is stationary. Each strand being secured to its proper spindle, the machinery is put in motion and the strands hardened. A press attached to the layer prevents too much drawing up, as the strands shorten in by the additional twisting. After hardening, the strands are placed together on a central spindle of the layer and closed, a top inserted between them preventing too rapid closing. The top is a wooden cone with grooves cut to hold the strands, while tails of soft rope attached to it, by being applied to the rope as it is made, still further prevent, by the additional friction, the too rapid closing of the strands. The layer makes two revolutions to one of the upper machine. The skill of the rope-maker consists in knowing how to gear his preparation machines so as to draw a clean and uniform sliver, in giving the proper degree of twist to the yarn and strand, the amount of hardening, and the speed of the top in closing. The foregoing process gives right-handed tarred rope of three strands (plain laid). By not tarring the yarns white rope is produced. This is the strong-

571

LIBRARY OF CONGRESS
0 013 822 277 9